



**2016 Assessment Year Request for
Information**

Allocation Area Maps

Contents

Boundary Descriptions and Maps	3
City of Airdrie 133/2012	3
City of Calgary 169/2005	7
City of Calgary 333/2007	10
City of Calgary 291/2008	15
City of Camrose 25/2010	17
City of Chestermere 130/2009	20
City of Grande Prairie 364/2008	23
City of Lacombe 35/2008	28
City of Leduc 258/2013	30
City of Lloydminster 294/2011	33
City of Red Deer 529/2007	35
City of Spruce Grove 390/2007	37
City of Spruce Grove 365/2008	40
City of St. Albert 38/2007	42
Lac La Biche County 332/2007	45
Lac La Biche County 438/2011	49
Mackenzie County 54/2001	51
Municipal District of Bighorn No. 8 230/2013	54
Municipality of Jasper 279/2001	56
Regional Municipality of Wood Buffalo 457/2011	56
Regional Municipality of Wood Buffalo 338/2014	62
Regional Municipality of Wood Buffalo 200/2016	68
Summer Village of Poplar Bay 277/2010	75
Town of Blackfalds 102/2009	77
Town of Bowden 290/2008	80
Town of Calmar 99/2005	82
Town of Calmar 354/2005	84
Town of Calmar 282/2007	86
Town of Carstairs 402/2008	88
Town of Coalhurst 54/2016	91
Town of Cochrane 431/2004	93
Town of Devon 257/2006	96
Town of Devon 115/2015	98
Town of Didsbury 17/2009	101
Town of Drayton Valley 176/2012	104
Town of Gibbons 406/2006	106
Town of High River 464/2011	108
Town of Innisfail 344/2008	111
Town of Killam 42/2011	115
Town of Magrath 212/2012	117
Town of Olds 243/2008	119
Town of Peace River 283/2006	121
Town of Pincher Creek 296/2005	123
Town of Ponoka 124/2011	125
Town of Raymond 219/2016	127

Town of Reddiff 15/2009	129
Town of Redwater 394/2007	132
Town of Rocky Mountain House 2/2008	136
Town of Sexsmith 14/2009	138
Town of St. Paul 226/2010	140
Town of St. Paul 191/2011	142
Town of Stettler 276/2010	144
Town of Stony Plain 547/2005	146
Town of Strathmore 135/2010	149
Town of Sunde 224/2010	152
Town of Sylvan Lake 20/2016	154
Town of Three Hills 229/2013	156
Town of Tofield 443/2009	158
Town of Valleyview 496/2006	160
Town of Westlock 202/2008	163
Village of Boyle 52/2009	165
Village of Boyle 275/2010	167
Village of Chipman 68/2010	169
Village of Cremona 46/2008	171
Village of Delburne 334/2007	173
Village of Elnora 169/2008	176
Village of Forestburg 342/2010	178
Village of Ryley 297/2015	180
Village of Thorsby 438/2007	182
Village of Warburg 476/2010	185

Boundary Descriptions and Maps

City of Airdrie 133/2012

APPENDIX A - DETAILED DESCRIPTION OF THE LANDS SEPARATED FROM ROCKY VIEW COUNTY AND ANNEXED TO THE CITY OF AIRDRIE

SECTION TWENTY-FOUR (24), TOWNSHIP TWENTY-SEVEN (27), RANGE ONE (1) WEST OF THE FIFTH MERIDIAN INCLUDING ALL THAT LAND LYING SOUTH OF THE NORTH BOUNDARY OF THE EAST-WEST ROAD ALLOWANCE ADJACENT TO THE NORTH SIDE OF SAID SECTION AND INCLUDING ALL THAT LAND LYING SOUTH OF THE PROJECTION EAST OF THE NORTH BOUNDARY OF SAID ROAD ALLOWANCE AND INCLUDING ALL THAT LAND LYING SOUTH OF THE PROJECTION WEST OF THE NORTH BOUNDARY OF SAID ROAD ALLOWANCE.

SECTION THIRTEEN (13), TOWNSHIP TWENTY-SEVEN (27), RANGE ONE (1) WEST OF THE FIFTH MERIDIAN NOT WITHIN THE CITY OF AIRDRIE.

SECTION TWENTY-THREE (23), TOWNSHIP TWENTY-SEVEN (27), RANGE ONE (1) WEST OF THE FIFTH MERIDIAN INCLUDING ALL THAT LAND LYING SOUTH OF THE NORTH BOUNDARY OF THE EAST-WEST ROAD ALLOWANCE ADJACENT TO THE NORTH SIDE OF SAID SECTION AND INCLUDING ALL THAT LAND LYING SOUTH OF THE PROJECTION EAST OF THE NORTH BOUNDARY OF SAID ROAD ALLOWANCE.

ALL THAT PORTION OF SECTION FOURTEEN (14), TOWNSHIP TWENTY-SEVEN (27), RANGE ONE (1) WEST OF THE FIFTH MERIDIAN NOT WITHIN THE CITY OF AIRDRIE.

ALL THAT PORTION OF SECTION TWENTY-TWO (22), TOWNSHIP TWENTY-SEVEN (27) RANGE ONE (1) WEST OF THE FIFTH MERIDIAN INCLUDING ALL THAT LAND ADJACENT TO THE NORTH SIDE OF SAID SECTION LYING SOUTH OF THE NORTH BOUNDARY OF PLAN 791 0430 AND INCLUDING THAT PORTION OF THE NORTH-SOUTH ROAD ALLOWANCE ON THE WEST SIDE OF SAID SECTION LYING SOUTH OF THE PROJECTION WEST OF THE NORTH BOUNDARY OF PLAN 791 0430.

ALL THAT PORTION OF SECTION FIFTEEN (15), TOWNSHIP TWENTY-SEVEN (27), RANGE ONE (1) WEST OF THE FIFTH MERIDIAN NOT WITHIN THE CITY OF AIRDRIE.

ALL THAT PORTION OF SECTION TEN (10), TOWNSHIP TWENTY-SEVEN (27), RANGE ONE (1) WEST OF THE FIFTH MERIDIAN NOT WITHIN THE CITY OF AIRDRIE AND INCLUDING ALL THAT LAND LYING EAST OF THE WEST BOUNDARY OF PLAN 801 1594.

THE NORTHEAST QUARTER OF SECTION NINE (9), TOWNSHIP TWENTY-SEVEN (27), RANGE ONE (1) WEST OF THE FIFTH MERIDIAN AND INCLUDING ALL THAT LAND LYING SOUTH OF THE NORTH BOUNDARY OF THE EAST-WEST ROAD ALLOWANCE ADJACENT TO THE NORTH SIDE OF SAID QUARTER SECTION.

ALL THAT PORTION OF SECTION THREE (3), TOWNSHIP TWENTY-SEVEN (27), RANGE ONE (1) WEST OF THE FIFTH MERIDIAN NOT WITHIN THE CITY OF AIRDRIE INCLUDING ALL THAT PORTION OF PLAN 801 1594 LYING EAST OF

Allocation Area Boundary Guide

SAID SECTION AND INCLUDING ALL THAT PORTION OF PLAN 891 0982 LYING EAST OF THE PROJECTION SOUTH OF THE WEST BOUNDARY OF THE NORTH-SOUTH ROAD ALLOWANCE ADJACENT TO THE WEST SIDE OF SAID SECTION.

ALL THAT PORTION OF SECTION THIRTY-FOUR (34), TOWNSHIP TWENTY-SIX (26), RANGE ONE (1) WEST OF THE FIFTH MERIDIAN NOT WITHIN THE CITY OF AIRDRIE.

ALL THAT PORTION OF SECTION TWENTY-SEVEN (27), TOWNSHIP TWENTY-SIX (26), RANGE ONE (1) WEST OF THE FIFTH MERIDIAN NOT WITHIN THE CITY OF AIRDRIE.

ALL THAT PORTION OF THE NORTHEAST QUARTER OF SECTION TWENTY-EIGHT (28), TOWNSHIP TWENTY-SIX (26), RANGE ONE (1), WEST OF THE FIFTH MERIDIAN LYING EAST OF THE EAST BOUNDARY OF PLAN 9310526 BLOCK 8 LOT 2 AND INCLUDING ALL THAT PORTION OF SAID QUARTER SECTION LYING EAST OF THE PROJECTION SOUTH OF THE EAST BOUNDARY OF PLAN 9310526, BLOCK 8, LOT 2 AND INCLUDING THAT PORTION OF SAID QUARTER SECTION LYING EAST OF THE PROJECTION NORTH OF THE EAST BOUNDARY OF PLAN 9310526, BLOCK 8, LOT 2.

ALL THAT PORTION OF SECTION TWENTY-SIX (26), TOWNSHIP TWENTY-SIX (26), RANGE ONE (1) WEST OF THE FIFTH MERIDIAN NOT WITHIN THE CITY OF AIRDRIE.

ALL THAT PORTION OF SECTION THIRTY-FOUR (34), TOWNSHIP TWENTY-SIX (26), RANGE TWENTY-NINE (29) WEST OF THE FOURTH MERIDIAN NOT WITHIN THE CITY OF AIRDRIE.

SECTION THIRTY-FIVE (35), TOWNSHIP TWENTY-SIX (26), RANGE TWENTY-NINE (29) WEST OF THE FOURTH MERIDIAN.

ALL THAT PORTION OF THE WEST HALF OF SECTION THIRTY-SIX (36), TOWNSHIP TWENTY-SIX (26), RANGE TWENTY-NINE (29) WEST OF THE FOURTH MERIDIAN AND INCLUDING ALL THAT LAND LYING SOUTH OF THE NORTH BOUNDARY OF PLAN 3506JK.

THE WEST HALF OF SECTION SIX (6), TOWNSHIP TWENTY-SEVEN (27), RANGE TWENTY-EIGHT (28) WEST OF THE FOURTH MERIDIAN.

SECTION ONE (1), TOWNSHIP TWENTY-SEVEN (27), RANGE TWENTY-NINE (29) WEST OF THE FOURTH MERIDIAN.

ALL THAT PORTION OF SECTION TWO (2), TOWNSHIP TWENTY-SEVEN (27), RANGE TWENTY-NINE (29) WEST OF THE FOURTH MERIDIAN NOT WITHIN THE CITY OF AIRDRIE.

ALL THAT PORTION OF SECTION ELEVEN (11), TOWNSHIP TWENTY-SEVEN (27), RANGE TWENTY-NINE (29) WEST OF THE FOURTH MERIDIAN NOT WITHIN THE CITY OF AIRDRIE.

SECTION TWELVE (12), TOWNSHIP TWENTY-SEVEN (27), RANGE TWENTY-NINE (29) WEST OF THE FOURTH MERIDIAN.

THE WEST HALF OF SECTION SEVEN (7), TOWNSHIP TWENTY-SEVEN (27), RANGE TWENTY-EIGHT (28) WEST OF THE FOURTH MERIDIAN.

THE SOUTHWEST QUARTER OF SECTION EIGHTEEN (18), TOWNSHIP TWENTY-SEVEN (27), RANGE TWENTY-EIGHT (28) WEST OF THE FOURTH MERIDIAN.

THE SOUTH HALF OF SECTION THIRTEEN (13), TOWNSHIP TWENTY-SEVEN (27), RANGE TWENTY-NINE (29) WEST OF THE FOURTH MERIDIAN.

THE NORTHEAST QUARTER OF SECTION THIRTEEN (13), TOWNSHIP TWENTY-SEVEN (27), RANGE TWENTY-NINE (29) WEST OF THE FOURTH MERIDIAN.

ALL THAT PORTION OF SECTION FOURTEEN (14), TOWNSHIP TWENTY-SEVEN (27), RANGE TWENTY-NINE (29) WEST OF THE FOURTH MERIDIAN NOT WITHIN THE CITY OF AIRDRIE.

ALL THAT PORTION OF SECTION FIFTEEN (15), TOWNSHIP TWENTY-SEVEN (27), RANGE TWENTY-NINE (29) WEST OF THE FOURTH MERIDIAN NOT WITHIN THE CITY OF AIRDRIE.

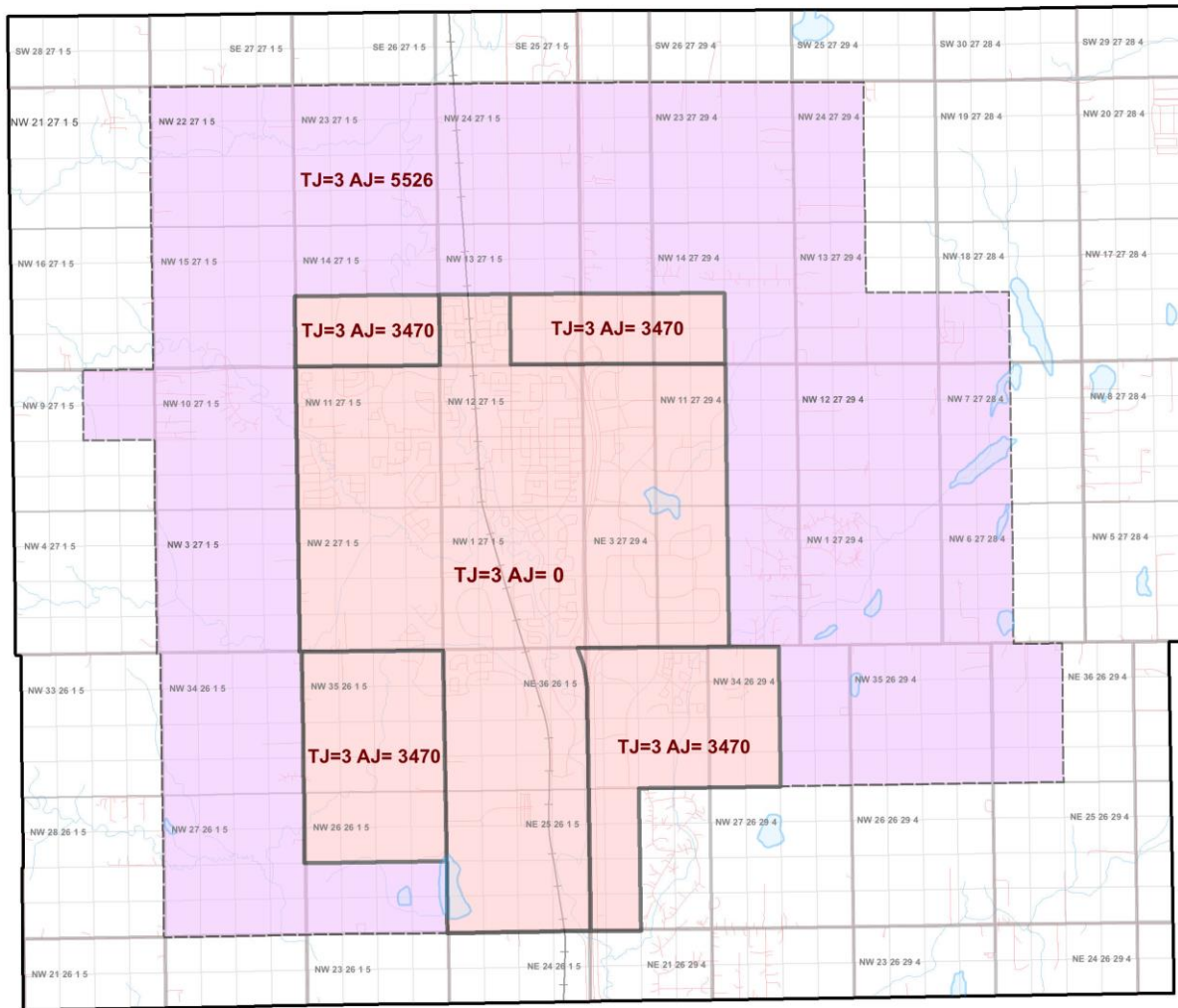
SECTION TWENTY-TWO (22), TOWNSHIP TWENTY-SEVEN (27), RANGE TWENTY-NINE (29) WEST OF THE FOURTH MERIDIAN INCLUDING ALL THAT LAND LYING SOUTH OF THE NORTH BOUNDARY OF THE EAST-WEST ROAD ALLOWANCE ADJACENT TO THE NORTH SIDE OF SAID SECTION AND INCLUDING ALL THAT LAND LYING SOUTH OF THE PROJECTION EAST OF THE NORTH BOUNDARY OF SAID ROAD ALLOWANCE AND INCLUDING ALL THAT LAND LYING SOUTH OF THE PROJECTION WEST OF THE NORTH BOUNDARY OF SAID ROAD ALLOWANCE.



SECTION TWENTY-THREE (23), TOWNSHIP TWENTY-SEVEN (27), RANGE TWENTY-NINE (29) WEST OF THE FOURTH MERIDIAN INCLUDING ALL THAT LAND LYING SOUTH OF THE NORTH BOUNDARY OF THE EAST-WEST ROAD ALLOWANCE ADJACENT TO THE NORTH SIDE OF SAID SECTION AND INCLUDING ALL THAT LAND LYING SOUTH OF THE PROJECTION EAST OF THE NORTH BOUNDARY OF SAID ROAD ALLOWANCE.

THE WEST HALF OF SECTION TWENTY-FOUR (24), TOWNSHIP TWENTY-SEVEN (27), RANGE TWENTY-NINE (29) WEST OF THE FOURTH MERIDIAN INCLUDING ALL THAT LAND LYING SOUTH OF THE NORTH BOUNDARY OF THE EAST-WEST ROAD ALLOWANCE ADJACENT TO THE NORTH SIDE OF SAID SECTION.

ALL INTERVENING ROAD ALLOWANCES, ROAD PLANS, HIGHWAY RIGHTS-OF-WAY PLANS, RAILWAY RIGHTS-OF-WAY PLANS AND UTILITY RIGHTS-OF-WAY PLANS.

City of Airdrie OIC 133 2012



-  Existing City Boundary
-  Annexation Area



City of Calgary 169/2005

APPENDIX A - DETAILED DESCRIPTION OF THE LANDS SEPARATED FROM THE MUNICIPAL DISTRICT OF ROCKY VIEW NO. 44 AND ANNEXED TO THE CITY OF CALGARY

THOSE PORTIONS OF THE EAST HALF OF SECTION SEVEN (7), TOWNSHIP TWENTY-FIVE (25), RANGE TWO (2), WEST OF THE FIFTH MERIDIAN AND THE NORTHEAST QUARTER OF SECTION SIX (6), TOWNSHIP TWENTY-FIVE (25), RANGE TWO (2), WEST OF THE FIFTH MERIDIAN DESCRIBED AS:

PLAN 7510139; BLOCK A; CONTAINING 55.9 HECTARES (138.21 ACRES) MORE OR LESS INCLUDING CONDOMINIUM PLAN 9910105;

PLAN 9310474; BLOCK C; CONTAINING 44.44 HECTARES (109.81 ACRES) MORE OR LESS INCLUDING CONDOMINIUM PLAN 0013086;

SUBDIVISION 8710469; LOT 31; AND

THAT PORTION OF ROADWAY CONTAINED WITHIN PLAN 7510139 STARTING FROM THE MOST SOUTH EASTERLY POINT OF PLAN 8710546, BLOCK 2, LOT 36 TO A POINT WHERE A LINE DRAWN DUE SOUTH INTERSECTS THE NORTH BOUNDARY OF PLAN 7510139, BLOCK 2, LOT 8 AND CONTAINING ALL THAT PORTION OF SAID ROADWAY TO THE EAST BOUNDARY OF THE SOUTH EAST QUARTER OF SECTION SEVEN (7), TOWNSHIP TWENTY-FIVE (25), RANGE TWO (2), WEST OF THE FIFTH MERIDIAN

EXCEPTING THEREOUT:

PLAN 7510139, BLOCKS 1 AND 2;

SUBDIVISION 8710546 CONTAINING 1.19 HECTARES (4.72 ACRES) MORE OR LESS;

SUBDIVISION 9010400 CONTAINING 11.36 HECTARES (28.07 ACRES) MORE OR LESS;

SUBDIVISION 9510940 CONTAINING 1.824 HECTARES (4.51 ACRES);

SUBDIVISION 8710469, LOT 34;

SUBDIVISION 9010497;

THAT PORTION OF THE NORTH EAST QUARTER OF SECTION SIX (6), TOWNSHIP TWENTY-FIVE (25), RANGE TWO (2), WEST OF THE FIFTH MERIDIAN, WHICH LIES TO THE NORTH OF THE MAIN LINE OF THE CANADIAN PACIFIC RAILWAY ON PLAN RY 10 AND TO THE SOUTH OF SUBDIVISIONS 9310474 AND 9010497 CONTAINING 60.9 HECTARES (150.52 ACRES) MORE OR LESS;

A STRIP OF LAND CONTAINED IN THE NORTH EAST QUARTER OF SECTION SIX (6), TOWNSHIP TWENTY-FIVE (25), RANGE TWO (2), WEST OF THE FIFTH MERIDIAN, 66 FEET IN PERPENDICLAR WIDTH ADJOINING THE NORTHERLY LIMIT OF THE CANADIAN PACIFIC RAILWAY COMPANY RIGHT OF WAY ON PLAN RY 10, EXTENDING WESTERLY FROM THE EAST BOUNDARY OF THE SAID QUARTER SECTION A PERPENDICULAR DISTANCE OF 1650 FEET CONTAINING 1.02 HECTARES (2.53 ACRES) MORE OR LESS;

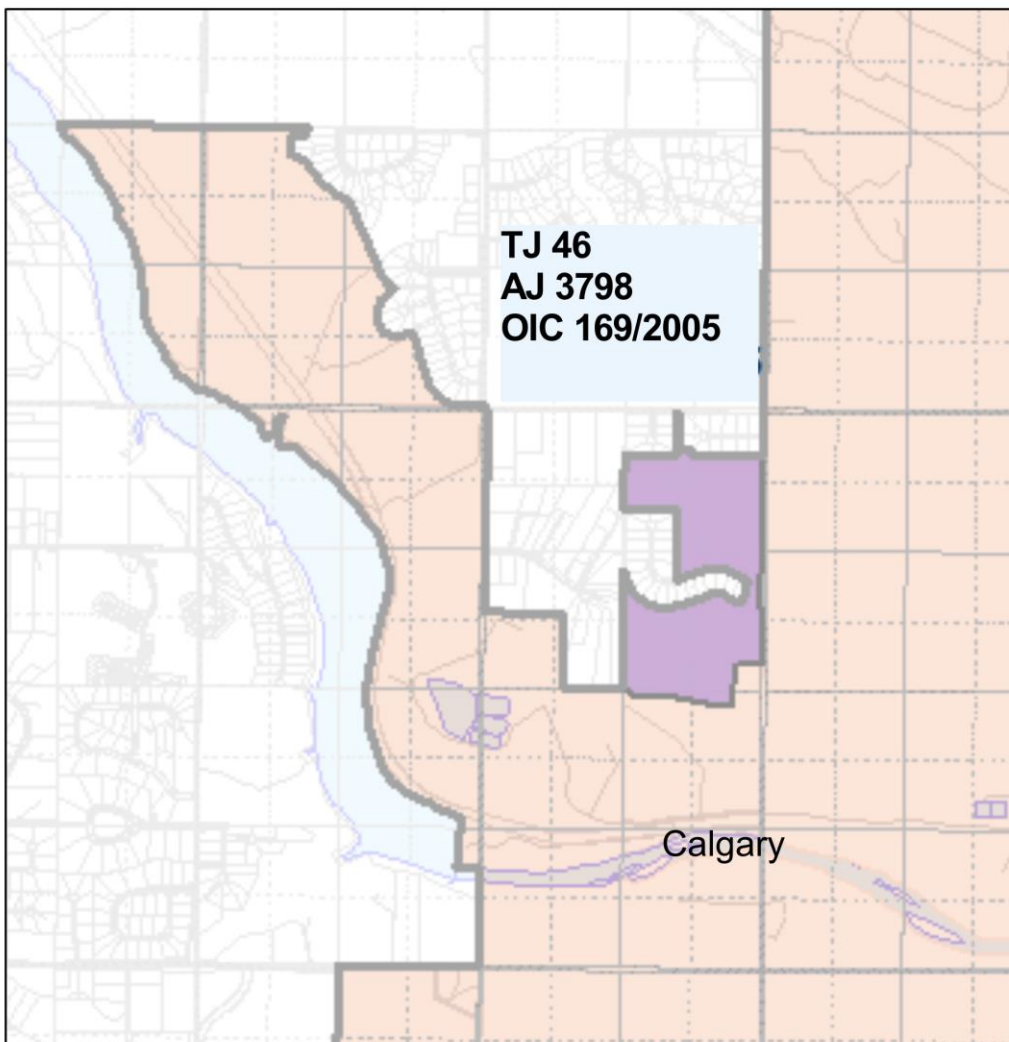
PARCEL E, 7416 JK;

PARCEL A, 1139 HJ;

CPR RY10; AND

CPR 8511241.

**City of Calgary Annexation
OIC 169/2005**



City of Calgary 333/2007

APPENDIX A - DETAILED DESCRIPTION OF THE LANDS SEPARATED FROM THE MUNICIPAL DISTRICT OF ROCKY VIEW NO. 44 AND ANNEXED TO THE CITY OF CALGARY

WITHIN TOWNSHIP TWENTY-TWO (22), RANGE TWENTY-EIGHT (28), WEST OF THE FOURTH MERIDIAN

SECTIONS EIGHTEEN (18), NINETEEN (19), THIRTY (30), THIRTY-ONE (31), AND ALL THAT PORTION OF SECTION SEVEN (7) LYING NORTH OF THE LEFT BANK OF THE BOW RIVER.

WITHIN TOWNSHIP TWENTY-TWO (22), RANGE TWENTY-NINE (29), WEST OF THE FOURTH MERIDIAN

SECTIONS THIRTEEN (13), TWENTY-FOUR (24), TWENTY-FIVE (25), THIRTY-SIX (36), AND ALL THAT PORTION OF SECTION TWELVE (12) LYING NORTH OF THE LEFT BANK OF THE BOW RIVER.

WITHIN TOWNSHIP TWENTY-THREE (23), RANGE TWENTY-EIGHT (28), WEST OF THE FOURTH MERIDIAN

SECTIONS SIX (6), SEVEN (7), SEVENTEEN (17), EIGHTEEN (18), NINETEEN (19), TWENTY (20), AND THE WEST ONE-HALF OF SECTION EIGHT (8);

ALL THAT PORTION OF THE NORTHEAST QUARTER OF SECTION EIGHT (8) LYING NORTH OF RAILWAY PLAN RW30;

THE NORTHWEST QUARTER OF SECTION FIVE (5);

ALL THAT PORTION OF BLOCK C, PLAN 628LK, WITHIN THE SOUTHWEST QUARTER OF SECTION FIVE (5) INCLUDING UTILITY R/W U-D PLAN 628LK NORTH OF THE BOUNDARY BETWEEN BLOCK C AND BLOCK B OF SAID PLAN.

WITHIN TOWNSHIP TWENTY-FOUR (24), RANGE TWENTY-EIGHT (28), WEST OF THE FOURTH MERIDIAN

SECTIONS SEVEN (7), EIGHT (8), SEVENTEEN (17), AND EIGHTEEN (18);

THE NORTH ONE-HALF OF SECTIONS FIVE (5) AND SIX (6);

THE SOUTH ONE-HALF OF SECTIONS NINETEEN (19) AND TWENTY (20).

WITHIN TOWNSHIP TWENTY-SIX (26), RANGE ONE (1), WEST OF THE FIFTH MERIDIAN

SECTIONS TWO (2), THREE (3), FOUR (4), FIVE (5), SIX (6), EIGHT (8), NINE (9), TEN (10), ELEVEN (11) AND THE EAST ONE-HALF OF SECTION SEVEN (7);

ALL THAT PORTION OF SECTION ONE (1), LYING WEST OF ROAD PLANS 7598JK AND 763LK AND ALL THAT PORTION WEST OF A LINE DRAWN BETWEEN THE SOUTHWEST CORNER OF THE NORTHERLY PORTION OF PLAN 7598JK AND THE NORTHWEST CORNER OF THE SOUTHERLY PORTION OF PLAN 7598JK WHICH ARE ADJACENT TO RAILWAY PLAN 871JK;

ALL THAT PORTION OF THE SOUTHEAST QUARTER OF SECTION TWELVE (12) LYING WEST OF ROAD PLAN 763LK;

THE WEST ONE-HALF OF SECTION TWELVE (12).

WITHIN TOWNSHIP TWENTY-SIX (26), RANGE TWO (2), WEST OF THE FIFTH MERIDIAN

SECTION ONE (1) EXCEPTING THEREOUT THE NORTHERLY 100.58 METRES (330 FEET) LYING EAST OF THE WESTERLY 20.12 METRES (66 FEET) IN THE NORTHEAST QUARTER SECTION AS DESCRIBED IN CERTIFICATE TITLE NUMBER 981 272 818;

SECTION TWO (2) EXCEPTING THEREOUT SUBDIVISION PLAN 0010079 WITHIN THE NORTHEAST QUARTER SECTION;

SECTION THREE (3).

WITHIN TOWNSHIP TWENTY-FIVE (25), RANGE TWO (2), WEST OF THE FIFTH MERIDIAN

THE WEST ONE-HALF OF SECTION SIX (6);

ALL THAT PORTION OF THE EAST ONE-HALF OF SECTION SIX (6) LYING NORTH OF THE RIGHT BANK OF THE BOW RIVER AND NOT SHOWN WITHIN THE CITY OF CALGARY LIMITS PRIOR TO THE EFFECTIVE DATE OF THIS ORDER IN COUNCIL;

ALL THAT PORTION OF THE BOW RIVER LYING EAST OF THE EAST ONE-HALF OF SECTION SIX (6) AND NOT SHOWN WITHIN THE CITY OF CALGARY LIMITS PRIOR TO THE EFFECTIVE DATE OF THIS ORDER IN COUNCIL;

ALL THAT PORTION OF THE SOUTHWEST QUARTER OF SECTION SEVEN (7) LOCATED WITHIN PARCEL D, PLAN 5126JK;

ALL THAT PORTION OF THE SOUTHEAST QUARTER OF SECTION SEVEN (7) LOCATED WITHIN BLOCK 1, PLAN 9010497.

WITHIN TOWNSHIP TWENTY-FIVE (25), RANGE THREE (3), WEST OF THE FIFTH MERIDIAN

ALL THOSE PORTIONS OF SECTIONS ONE (1), TWELVE (12) AND FOURTEEN (14) LYING NORTH AND EAST OF THE LEFT BANK OF THE BOW RIVER (BEARSPAW RESERVOIR);

ALL THAT PORTION OF SECTION THIRTEEN (13) LYING NORTH AND EAST OF THE LEFT BANK OF THE BOW RIVER (BEARSPAW RESERVOIR) AND LYING WEST OF BLOCK 1, BLOCK R1 AND BLOCK 2 IN SUBDIVISION PLAN 7410769, AND LYING WEST OF THE FOLLOWING IN SUBDIVISION PLAN 7410769:

A STRAIGHT LINE FROM THE SOUTHWEST CORNER OF LOT 6 TO THE WEST CORNER OF LOT 7 IN BLOCK 1;

A STRAIGHT LINE FROM THE SOUTHWEST CORNER OF LOT 12 TO THE NORTH CORNER OF LOT 15 IN BLOCK 2;

A STRAIGHT LINE FROM THE SOUTH CORNER OF LOT 19 TO THE NORTHWEST CORNER OF LOT 21 IN BLOCK 2.

WITHIN TOWNSHIP TWENTY-FOUR (24), RANGE TWO (2), WEST OF THE FIFTH MERIDIAN

ALL THAT PORTION OF BLOCK 2, PLAN 7510024 WITHIN THE NORTHEAST QUARTER OF SECTION THIRTY (30);

THE WEST HALF OF SECTION THIRTY-ONE (31).

WITHIN TOWNSHIP TWENTY-FOUR (24), RANGE THREE (3), WEST OF THE FIFTH MERIDIAN

THE EAST ONE-HALF OF SECTION THIRTY-SIX (36).

ALL INTERVENING AND ADJOINING GOVERNMENT ROAD ALLOWANCES AND GOVERNMENT ROAD ALLOWANCE INTERSECTIONS, HIGHWAY PLANS AND ROAD PLANS, EXCEPTING THEREOUT THE FOLLOWING:

THAT PORTION OF THE GOVERNMENT ROAD ALLOWANCE (RANGE ROAD 285) AND ALL ROAD WIDENINGS ADJOINING THE EASTERN BOUNDARIES OF SECTIONS SEVEN (7), EIGHTEEN (18), NINETEEN (19), THIRTY (30) AND

THIRTY-ONE (31), ALL WITHIN TOWNSHIP TWENTY-TWO (22), RANGE TWENTY-EIGHT (28), WEST OF THE FOURTH MERIDIAN;

THAT PORTION OF GOVERNMENT ROAD ALLOWANCE INCLUDING ROAD PLAN 1400LK (HIGHWAY 560) AND THE SERVICE ROAD WITHIN SUBDIVISION PLAN 7510318 LYING ADJACENT TO THE NORTHERN BOUNDARY OF SECTIONS NINETEEN (19) AND TWENTY (20), ALL WITHIN TOWNSHIP TWENTY-THREE (23), RANGE TWENTY-EIGHT (28), WEST OF THE FOURTH MERIDIAN;

THAT PORTION OF THE GOVERNMENT ROAD ALLOWANCE (RANGE ROAD 284) ADJOINING THE EAST BOUNDARIES OF SECTIONS EIGHT (8), SEVENTEEN (17), AND TWENTY (20), ALL WITHIN TOWNSHIP TWENTY-THREE (23), RANGE TWENTY-EIGHT (28), WEST OF THE FOURTH MERIDIAN;

THAT PORTION OF THE GOVERNMENT ROAD ALLOWANCE (RANGE ROAD 285), ADJOINING THE WEST BOUNDARY OF THE SOUTHWEST QUARTER OF SECTION FIVE (5), TOWNSHIP TWENTY-THREE (23), RANGE TWENTY-EIGHT (28), WEST OF THE FOURTH MERIDIAN, EXCEPT THAT PORTION OF THE SAID ROAD ALLOWANCE LYING WEST OF BLOCK C, PLAN 628LK IN THE SAID QUARTER SECTION;

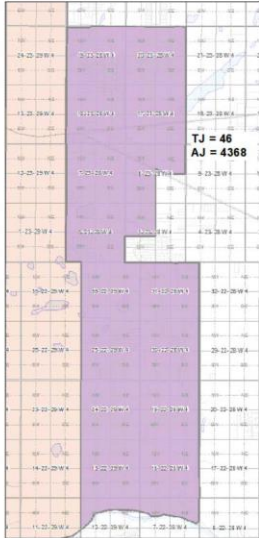
THAT PORTION OF THE GOVERNMENT ROAD ALLOWANCE (RANGE ROAD 284), ADJOINING THE EAST BOUNDARY OF THE NORTHEAST QUARTER OF SECTION FIVE (5), SECTIONS EIGHT (8) AND SEVENTEEN (17), AND THE SOUTHEAST QUARTER OF SECTION TWENTY (20), ALL WITHIN TOWNSHIP TWENTY-FOUR (24), RANGE TWENTY-EIGHT (28), WEST OF THE FOURTH MERIDIAN;

THAT PORTION OF THE GOVERNMENT ROAD ALLOWANCE (HIGHWAY 566) LYING ADJACENT TO THE NORTH BOUNDARY OF THE NORTHEAST QUARTER OF SECTION SEVEN (7) AND ADJACENT TO THE NORTH BOUNDARIES OF SECTIONS EIGHT (8) AND NINE (9), ALL WITHIN TOWNSHIP TWENTY-SIX (26), RANGE ONE (1) WEST OF THE FIFTH MERIDIAN;

THAT PORTION OF THE GOVERNMENT ROAD ALLOWANCE AND ROAD PLAN 8210192 (HIGHWAY 566), LYING ADJACENT TO THE NORTHERN BOUNDARIES OF SECTIONS TEN (10), ELEVEN (11), AND THE NORTHWEST QUARTER OF SECTION TWELVE (12), ALL WITHIN TOWNSHIP TWENTY-SIX (26), RANGE ONE (1) WEST OF THE FIFTH MERIDIAN;

THE ROAD ALLOWANCE AND THOSE PORTIONS OF ROAD PLANS 3461JK, 5738K AND 6162BM LYING SOUTH OF THE SOUTHEAST QUARTER OF SECTION THIRTY-SIX (36), TOWNSHIP TWENTY-FOUR (24), RANGE THREE (3), WEST OF THE FIFTH MERIDIAN.

City of Calgary Annexation OIC 333/2007
East - South Portion



City of Calgary Annexation OIC 333/2007
East - North Portion

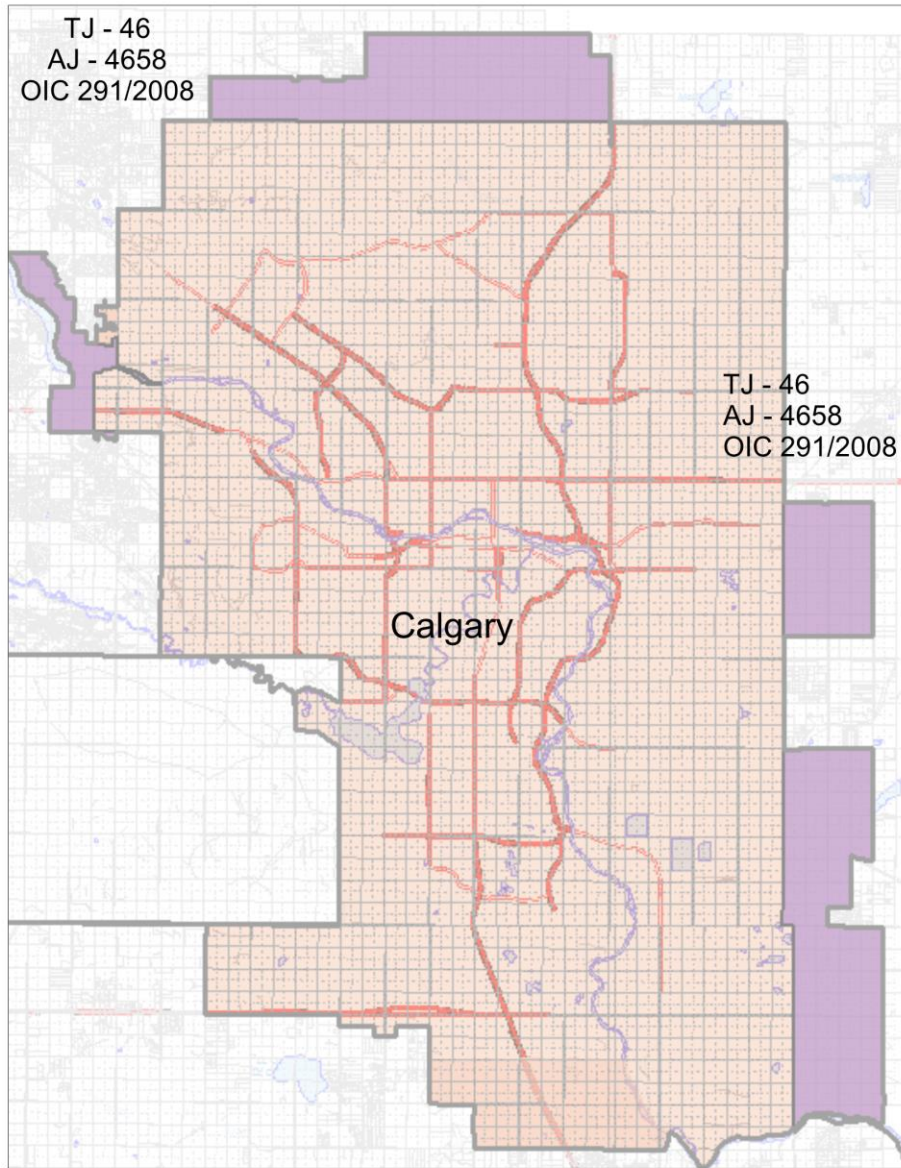


City of Calgary 291/2008

APPENDIX A - DETAILED DESCRIPTION OF THE LANDS SEPARATED FROM THE MUNICIPAL DISTRICT OF ROCKY VIEW NO. 44 AND ANNEXED TO THE CITY OF CALGARY

Striking out Detailed Area Map 1, West Annexation Area and substituting the attached Detailed Area Map 1, North Annexation Area, and by striking out Detailed Area Map 2, North Annexation Area and substituting the attached Detailed Area Map 2, West Annexation Area.

City of Calgary Annexation OIC291/2008



City of Camrose 25/2010

APPENDIX A - DETAILED DESCRIPTION OF THE LANDS SEPARATED FROM CAMROSE COUNTY AND ANNEXED TO THE CITY OF CAMROSE

THE SOUTHEAST QUARTER OF SECTION NINE (9), TOWNSHIP FORTY-SEVEN (47), RANGE TWENTY (20) WEST OF THE FOURTH MERIDIAN.

THE SOUTHWEST QUARTER OF SECTION TEN (10), TOWNSHIP FORTY-SEVEN (47), RANGE TWENTY (20) WEST OF THE FOURTH MERIDIAN.

ALL THAT PORTION OF THE SOUTHWEST QUARTER OF SECTION TWELVE (12), TOWNSHIP FORTY-SEVEN (47), RANGE TWENTY (20), WEST OF THE FOURTH MERIDIAN LYING WEST OF THE EAST BOUNDARY OF PLAN 982-6011 AND INCLUDING ALL THAT PORTION OF THE NORTH-SOUTH ROAD ALLOWANCE LYING WEST OF THE PRODUCTION SOUTH OF THE EAST BOUNDARY OF PLAN 982-6011.

ALL THAT PORTION OF THE SOUTHEAST QUARTER OF SECTION TWELVE (12), TOWNSHIP FORTY-SEVEN (47), RANGE TWENTY (20) WEST OF THE FOURTH MERIDIAN LYING WEST OF THE PROJECTION SOUTHWESTERLY OF THE EAST BOUNDARY OF PLAN 3694AF AND SOUTH OF THE NORTH BOUNDARY OF PLAN 5359Y.

ALL THAT PORTION OF SECTION ONE (1), TOWNSHIP FORTY-SEVEN (47), RANGE TWENTY (20) WEST OF THE FOURTH MERIDIAN NOT WITHIN THE CITY OF CAMROSE INCLUDING ALL LANDS LYING WEST OF THE EAST BOUNDARY OF THE NORTH-SOUTH ROAD ALLOWANCE ADJACENT TO THE EAST SIDE OF SAID SECTION AND INCLUDING ALL LANDS LYING WEST OF THE PRODUCTION SOUTH OF THE EAST BOUNDARY OF THE NORTH-SOUTH ROAD ALLOWANCE ADJACENT TO THE EAST SIDE OF SAID SECTION.

ALL THAT PORTION OF THE WEST HALF OF SECTION THIRTY-SIX (36), TOWNSHIP FORTY-SIX (46), RANGE TWENTY (20) WEST OF THE FOURTH MERIDIAN NOT WITHIN THE CITY OF CAMROSE INCLUDING ALL LANDS ADJACENT TO THE NORTH SIDE OF SAID HALF SECTION LYING SOUTH OF THE NORTH BOUNDARY OF PLAN 5295PX.

ALL THAT PORTION OF THE SOUTHEAST QUARTER OF SECTION THIRTY-SIX (36), TOWNSHIP FORTY-SIX (46), RANGE TWENTY (20) WEST OF THE FOURTH MERIDIAN LYING SOUTHWEST OF THE NORTHEASTERLY BOUNDARY OF PLAN 677R.

ALL THAT PORTION OF THE NORTH HALF OF SECTION TWENTY-FIVE (25), TOWNSHIP FORTY-SIX (46), RANGE TWENTY (20) WEST OF THE FOURTH MERIDIAN NOT WITHIN THE CITY OF CAMROSE LYING SOUTHWEST OF THE NORTHEASTERLY BOUNDARY OF PLAN 677R AND INCLUDING ALL THAT PORTION OF THE NORTH-SOUTH ROAD ALLOWANCE ADJACENT TO THE EAST SIDE OF SAID HALF SECTION LYING SOUTH OF THE PROJECTION SOUTHEASTERLY OF THE NORTHEASTERLY BOUNDARY OF PLAN 677R.

Allocation Area Boundary Guide

ALL THAT PORTION OF SECTION TWENTY-SEVEN (27), TOWNSHIP FORTY-SIX (46), RANGE TWENTY (20) WEST OF THE FOURTH MERIDIAN NOT WITHIN THE CITY OF CAMROSE INCLUDING THAT PORTION OF THE NORTH-SOUTH ROAD ALLOWANCE ADJACENT TO THE EAST SIDE OF SAID SECTION.

ALL THAT PORTION OF SECTION TWENTY-TWO (22), TOWNSHIP FORTY-SIX (46), RANGE TWENTY (20) WEST OF THE FOURTH MERIDIAN NOT WITHIN THE CITY OF CAMROSE INCLUDING THAT PORTION OF THE NORTH-SOUTH ROAD ALLOWANCE ADJACENT TO THE EAST SIDE OF SAID SECTION.

THE NORTH HALF OF SECTION FIFTEEN (15), TOWNSHIP FORTY-SIX (46), RANGE TWENTY (20) WEST OF THE FOURTH MERIDIAN INCLUDING THAT PORTION OF THE NORTH-SOUTH ROAD ALLOWANCE ADJACENT TO THE EAST SIDE OF SAID HALF SECTION.

THE NORTHWEST QUARTER OF SECTION TWENTY-ONE (21), TOWNSHIP FORTY-SIX (46), RANGE TWENTY (20) WEST OF THE FOURTH MERIDIAN.

ALL THAT PORTION OF SECTION TWENTY-NINE (29), TOWNSHIP FORTY-SIX (46), RANGE TWENTY (20) WEST OF THE FOURTH MERIDIAN NOT WITHIN THE CITY OF CAMROSE.

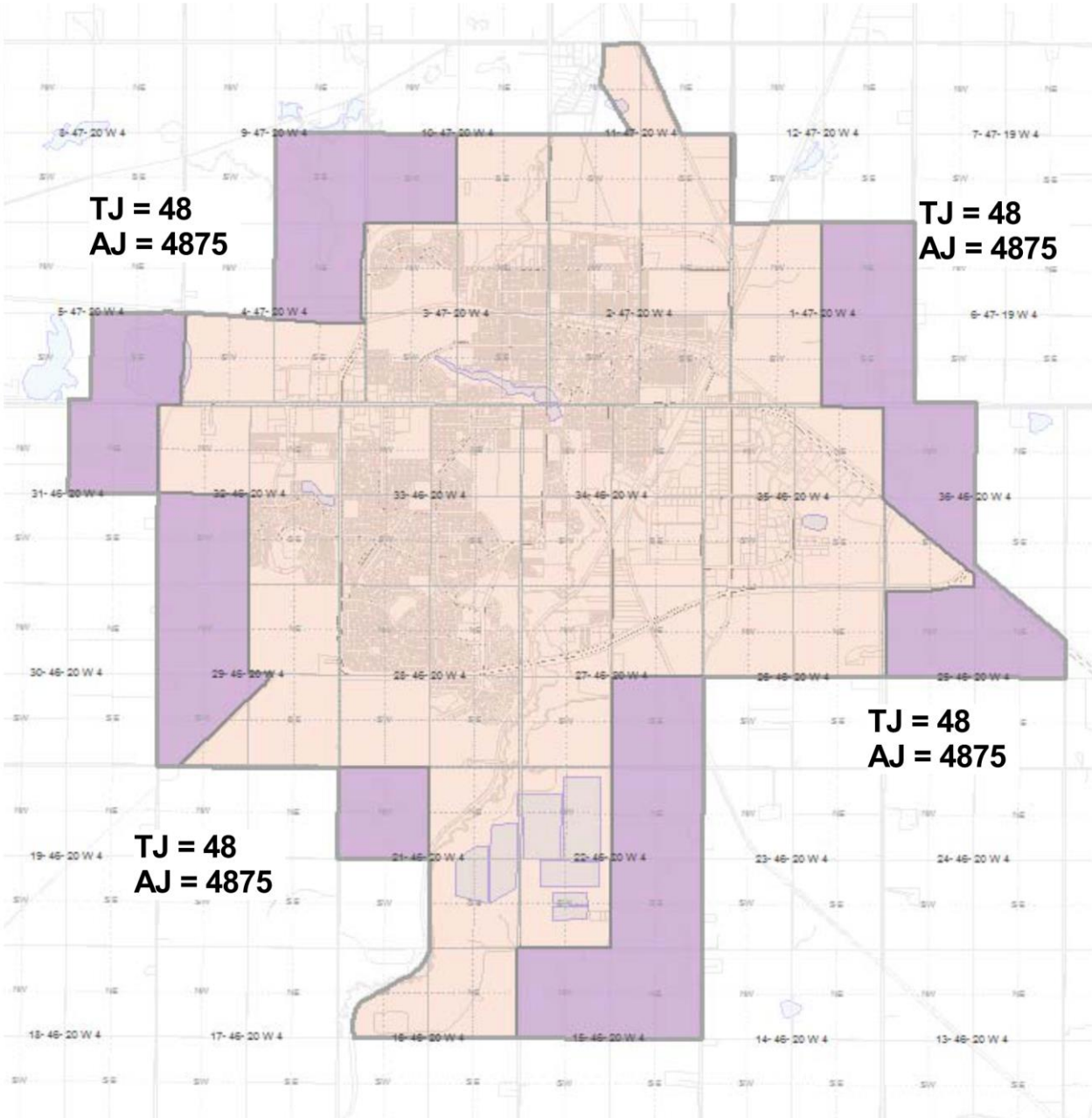
ALL THAT PORTION OF SECTION THIRTY-TWO (32), TOWNSHIP FORTY-SIX (46), RANGE TWENTY (20) WEST OF THE FOURTH MERIDIAN NOT WITHIN THE CITY OF CAMROSE.

THE NORTHEAST QUARTER OF SECTION THIRTY-ONE (31), TOWNSHIP FORTY-SIX (46), RANGE TWENTY (20) WEST OF THE FOURTH MERIDIAN INCLUDING ALL THAT LAND ADJACENT TO THE NORTH SIDE OF SAID QUARTER SECTION LYING SOUTH OF THE NORTH BOUNDARY OF PLAN 2183PX.

THE SOUTHEAST QUARTER OF SECTION FIVE (5), TOWNSHIP FORTY-SEVEN (47), RANGE TWENTY (20) WEST OF THE FOURTH MERIDIAN INCLUDING ALL OF PLAN 722-2705.

ALL THAT PORTION OF THE SOUTHWEST QUARTER OF SECTION FOUR (4), TOWNSHIP FORTY-SEVEN (47), RANGE TWENTY (20) NOT WITHIN THE CITY OF CAMROSE LYING SOUTH OF THE PRODUCTION WEST OF THE SOUTH BOUNDARY OF RAILWAY PLAN C&E 10.

City of Camrose OIC 25/2010



City of Chestermere 130/2009

APPENDIX A - DETAILED DESCRIPTION OF THE LANDS RECOMMENDED FOR SEPARATION FROM THE MUNICIPAL DISTRICT OF ROCKY VIEW NO. 44 AND ANNEXED TO THE TOWN OF CHESTERMERE

ALL THAT PORTION OF SECTION TWENTY-ONE (21), TOWNSHIP TWENTY-FOUR (24), RANGE TWENTY-EIGHT (28) WEST OF THE FOURTH MERIDIAN SOUTH OF THE SOUTH BOUNDARY OF PLAN 761-0158 AND EXCLUDING THAT PORTION OF THE NORTH-SOUTH ROAD ALLOWANCE WEST OF SAID SECTION LYING NORTH OF THE PRODUCTION WEST OF PLAN 761-0158

ALL THAT PORTION OF THE WEST HALF OF SECTION TWENTY TWO (22), TOWNSHIP TWENTY FOUR (24), RANGE TWENTY EIGHT (28) WEST OF THE FOURTH MERIDIAN SOUTH OF THE SOUTH BOUNDARY OF PLAN 7307JK INCLUDING ALL THAT PORTION OF PLAN 2078JK SOUTH OF THE PRODUCTION EAST OF THE SOUTH BOUNDARY OF PLAN 7307JK AND INCLUDING ALL THAT PORTION OF PLAN 5730JK WITHIN SAID HALF SECTION AND EXCLUDING ALL THAT PORTION OF THE NORTH-SOUTH ROAD ALLOWANCE WEST OF SAID HALF SECTION LYING NORTH OF THE PRODUCTION WEST OF THE SOUTH BOUNDARY OF PLAN 7307JK

SECTION SIXTEEN (16), TOWNSHIP TWENTY-FOUR (24), RANGE TWENTY-EIGHT (28) WEST OF THE FOURTH MERIDIAN

SECTION NINE (9), TOWNSHIP TWENTY-FOUR (24), RANGE TWENTY-EIGHT (28) WEST OF THE FOURTH MERIDIAN

SECTION FOUR (4), TOWNSHIP TWENTY-FOUR (24), RANGE TWENTY-EIGHT (28) WEST OF THE FOURTH MERIDIAN

ALL THAT PORTION OF SECTION THREE (3), TOWNSHIP TWENTY-FOUR (24), RANGE TWENTY-EIGHT (28) WEST OF THE FOURTH MERIDIAN NOT WITHIN THE TOWN OF CHESTERMERE

SECTION THIRTY-FIVE (35), TOWNSHIP TWENTY-THREE (23), RANGE TWENTY-EIGHT (28) WEST OF THE FOURTH MERIDIAN AND INCLUDING THE NORTH-SOUTH ROAD ALLOWANCE ADJACENT TO THE EAST SIDE OF SAID SECTION

ALL THAT PORTION OF SECTION TWO (2), TOWNSHIP TWENTY-FOUR (24), RANGE TWENTY EIGHT (28) WEST OF THE FOURTH-MERIDIAN NOT WITHIN THE TOWN OF CHESTERMERE

THE WEST HALF OF SECTION ONE (1), TOWNSHIP TWENTY-FOUR (24), RANGE TWENTY-EIGHT (28) WEST OF THE FOURTH MERIDIAN

ALL THAT PORTION OF SECTION ELEVEN (11), TOWNSHIP TWENTY-FOUR (24), RANGE TWENTY-EIGHT (28) WEST OF THE FOURTH MERIDIAN NOT WITHIN THE TOWN OF CHESTERMERE

ALL THAT PORTION OF THE SOUTHWEST QUARTER OF SECTION TWELVE (12), TOWNSHIP TWENTY-FOUR (24), RANGE TWENTY-EIGHT (28) WEST OF THE FOURTH MERIDIAN SOUTH OF THE NORTH BOUNDARY OF PLAN 781-0589 BLOCK A AND INCLUDING ALL THE NORTH-SOUTH ROAD ALLOWANCE WEST OF SAID QUARTER SECTION AND INCLUDING THAT PORTION OF THE EAST-WEST ROADWAY LYING NORTH OF THE NORTH BOUNDARY OF PLAN 781-0589 LOT 24 AND INCLUDING THAT PORTION OF THE EAST-WEST ROADWAY LYING NORTH OF THE PRODUCTION WEST OF THE NORTH BOUNDARY OF PLAN 781-0589 LOT 24 TO THE WEST SIDE OF SAID QUARTER SECTION

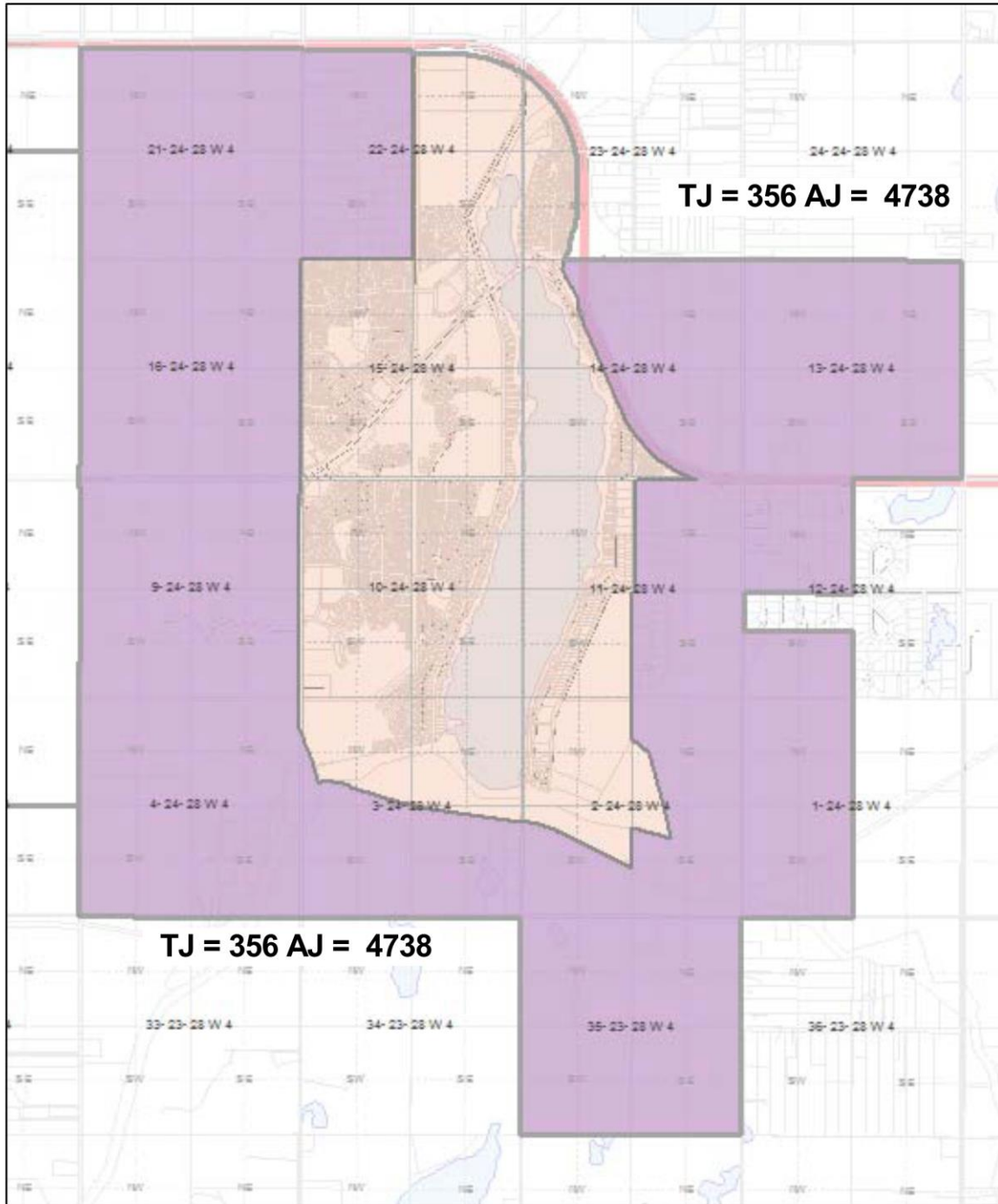
THE NORTHWEST QUARTER OF SECTION TWELVE (12), TOWNSHIP TWENTY-FOUR (24), RANGE TWENTY-EIGHT (28) WEST OF THE FOURTH MERIDIAN

ALL THAT PORTION OF SECTION FOURTEEN (14), TOWNSHIP TWENTY-FOUR (24), RANGE TWENTY-EIGHT (28) WEST OF THE FOURTH MERIDIAN NOT WITHIN THE TOWN OF CHESTERMERE

SECTION THIRTEEN (13), TOWNSHIP TWENTY-FOUR (24), RANGE TWENTY-EIGHT (28), WEST OF THE FOURTH MERIDIAN INCLUDING ALL THAT PORTION OF THE NORTH-SOUTH ROAD ALLOWANCE LYING EAST OF SAID SECTION

ALL THAT PORTION OF PLAN 1691LK WITHIN THE SOUTHEAST QUARTER OF SECTION TWENTY THREE (23), RANGE TWENTY EIGHT (28), WEST OF THE FOURTH MERIDIAN

Town of Chestemere OIC 130/2009



City of Grande Prairie 364/2008

APPENDIX A - DETAILED DESCRIPTION OF THE LANDS SEPARATED FROM THE COUNTY OF GRANDE PRAIRIE NO. 1 AND ANNEXED TO THE CITY OF GRANDE PRAIRIE

ALL THAT PORTION OF THE SOUTHEAST QUARTER OF SECTION THIRTY-TWO (32), TOWNSHIP SEVENTY-ONE (71), RANGE FIVE (5) WEST OF THE SIXTH MERIDIAN CONTAINING 64.7 HECTARES (160 ACRES) MORE OR LESS.

ALL THAT PORTION OF ROAD PLAN 0726739 ADJACENT TO THE SOUTH BOUNDARY OF THE SOUTHEAST QUARTER OF SECTION THIRTY-TWO(32), TOWNSHIP SEVENTY-ONE (71), RANGE FIVE (5) WEST OF THE SIXTH MERIDIAN CONTAINING 1.6 HECTARES (3.95 ACRES) MORE OR LESS.

ALL THAT PORTION OF THE SOUTHWEST QUARTER OF SECTION TWO (2), TOWNSHIP SEVENTY-TWO (72), RANGE SIX (6), WEST OF THE SIXTH MERIDIAN CONTAINING 64.7 HECTARES (160 ACRES) MORE OR LESS, EXCEPTING THEREOUT:

ROAD PLAN 9422351, CONTAINING 0.389 HECTARES (0.96 ACRES) MORE OR LESS.

ALL THAT PORTION OF THE GOVERNMENT ROAD ALLOWANCE LYING ADJACENT TO THE WESTERN BOUNDARY OF THE SOUTHWEST QUARTER OF SECTION TWO (2), TOWNSHIP SEVENTY-TWO (72), RANGE SIX (6), WEST OF THE SIXTH MERIDIAN CONTAINING 1.6 HECTARES (3.95 ACRES) MORE OR LESS.

ALL THAT PORTION OF THE SOUTHEAST QUARTER OF SECTION THREE (3), TOWNSHIP SEVENTY-TWO (72), RANGE SIX (6), WEST OF THE SIXTH MERIDIAN CONTAINING 64.7 HECTARES (160 ACRES) MORE OR LESS, EXCEPTING THEREOUT:

THE NORTHERLY TWO HUNDRED AND ELEVEN (211) METERS IN PERPENDICULAR WIDTH THROUGHOUT THE EASTERLY ONE HUNDRED AND NINETY (190) METERS IN PERPENDICULAR WIDTH THROUGHOUT, CONTAINING 4.01 HECTARES (9.91 ACRES) MORE OR LESS;

ROAD PLAN 9422351, CONTAINING 0.399 HECTARES (0.99 ACRES) MORE OR LESS.

ALL THAT PORTION OF THE SOUTH HALF OF SECTION FOUR (4), TOWNSHIP SEVENTY-TWO (72), RANGE SIX (6), WEST OF THE SIXTH MERIDIAN, INCLUDING ROAD PLAN 0526192, CONTAINING 130.4 HECTARES (322 ACRES) MORE OR LESS.

ALL GOVERNMENT ROAD ALLOWANCES ADJOINING THE EASTERLY, THE WESTERLY AND THE SOUTHERLY BOUNDARIES OF THE SOUTH HALF OF SECTION FOUR (4), TOWNSHIP SEVENTY-TWO (72), RANGE SIX (6), WEST OF THE SIXTH MERIDIAN CONTAINING 4.8 HECTARES (11.85 ACRES) MORE OR LESS.

ALL THAT PORTION OF THE NORTH HALF OF SECTION THIRTY-THREE (33), TOWNSHIP SEVENTY-ONE (71), RANGE SIX (6), WEST OF THE SIXTH MERIDIAN INCLUDING ROAD PLAN 6278ET CONTAINING 130.4 HECTARES (322 ACRES) MORE OR LESS, EXCEPTING THEREOUT:

ROAD PLAN 9422351 CONTAINING 0.387 HECTARES (0.96 ACRES) MORE OR LESS.

ALL THAT PORTION OF THE SOUTHWEST QUARTER OF SECTION THREE (3), TOWNSHIP SEVENTY-TWO (72), RANGE SIX (6), WEST OF THE SIXTH MERIDIAN, INCLUDING ROAD PLAN 8721271, CONTAINING 64.7 HECTARES (160 ACRES) MORE OR LESS, EXCEPTING THEREOUT:

LOT A, SUBDIVISION PLAN 872 1271 CONTAINING 1.214 HECTARES (3 ACRES) MORE OR LESS.

ALL GOVERNMENT ROAD ALLOWANCES, INCLUDING ROAD PLAN 0325264, ADJOINING THE WEST BOUNDARY OF THE NORTH HALF OF SECTION THIRTY-THREE (33), TOWNSHIP SEVENTY-ONE (71), RANGE SIX (6), WEST OF THE SIXTH MERIDIAN CONTAINING 1.9 HECTARES (4.7 ACRES) MORE OR LESS.

ALL THAT PORTION OF THE SOUTHEAST QUARTER OF SECTION TWENTY-ONE (21), TOWNSHIP SEVENTY-ONE (71), RANGE SIX (6), WEST OF THE SIXTH MERIDIAN LYING TO THE NORTH OF THE SOUTHERLY LIMIT OF THE RIGHT OF WAY TAKEN FOR THE EDMONTON, DUNVEGAN AND BRITISH COLUMBIA RAILWAY AS SHOWN ON RAILWAY PLAN 3399CL, CONTAINING 38 HECTARES (94 ACRES) MORE OR LESS.

ALL THAT PORTION OF THE SOUTH HALF OF SECTION TWENTY-ONE (21), TOWNSHIP SEVENTY-ONE, RANGE SIX (6), WEST OF THE SIXTH MERIDIAN LYING TO THE SOUTH OF THE SOUTHERLY LIMIT OF THE RIGHT OF WAY OF THE EDMONTON, DUNVEGAN AND BRITISH COLUMBIA RAILWAY AS SHOWN ON RAILWAY PLAN 3399 CL CONTAINING 30.1 HECTARES (74.60 ACRES) MORE OR LESS.

ALL THAT PORTION OF LOT FIVE (5) WITHIN THE FLYINGSHOT LAKE SETTLEMENT, INCLUDING ROAD PLAN 2783CL AND ROAD PLAN 0526551, AS SHOWN ON THE PLAN OF SURVEY OF THE SAID SETTLEMENT SIGNED AT OTTAWA ON THE 11TH DAY OF NOVEMBER A.D. 1908, CONTAINING 61.5 HECTARES (152 ACRES) MORE OR LESS EXCEPTING THEREOUT:

ALL THAT PORTION OF THE SAID LOT LYING SOUTH OF ROAD PLAN 2783 CL CONTAINING 15.6 HECTARES (38.57 ACRES) MORE OR LESS.

Allocation Area Boundary Guide

ALL THAT PORTION OF LOT FOUR (4) WITHIN THE FLYINGSHOT LAKE SETTLEMENT, LYING SOUTH OF THE SOUTHERN LIMIT OF RAILWAY PLAN 3399CL AND LYING TO THE NORTH OF THE SOUTHERLY LIMIT OF ROAD PLAN 0625195, INCLUDING ROAD PLAN 0526551 AND THE GOVERNMENT ROAD ALLOWANCE, CONTAINING 48.1 HECTARES (119 ACRES) MORE OR LESS.

ALL THAT PORTION OF SUBDIVISION PLAN 0621428, BLOCK 1, LOT 11A, CONTAINING 47.25 HECTARES (116.76 ACRES) MORE OR LESS.

ALL THAT PORTION OF THE GOVERNMENT ROAD ALLOWANCE LYING ADJACENT TO THE EASTERN BOUNDARY OF SUBDIVISION PLAN 0621428, BLOCK 1, LOT 11A CONTAINING 0.56 HECTARES (1.4 ACRES) MORE OR LESS.

ALL THAT PORTION OF SUBDIVISION PLAN 0725521, BLOCK 1, LOT 1 CONTAINING 2.142 HECTARES (5.3 ACRES) MORE OR LESS.

ALL THAT PORTION OF LOTS 2 AND 3 IN SUBDIVISION PLAN 1735 TR CONTAINING 26.3 HECTARES (64.9 ACRES) MORE OR LESS.

ALL THAT PORTION OF SUBDIVISION PLAN 9921621 CONTAINING 2.060 HECTARES (5.09 ACRES) MORE OR LESS

ALL THAT PORTION OF SUBDIVISION PLAN 0227308 CONTAINING 4.059 HECTARES (10.03 ACRES) MORE OR LESS.

ALL THAT PORTION OF THE SOUTHWEST QUARTER OF SECTION SEVENTEEN (17), TOWNSHIP SEVENTY-ONE (71), RANGE FIVE (5), WEST OF THE SIXTH MERIDIAN, INCLUDING ROAD PLAN 0226492, ROAD PLAN 0226817, AND ROAD PLAN 0324811, CONTAINING 64.7 HECTARES (160 ACRES) MORE OR LESS.

ALL THOSE PORTIONS OF THE GOVERNMENT ROAD ALLOWANCES AND ROAD PLANS, LYING ADJACENT TO THE WESTERLY AND SOUTHERLY BOUNDARIES OF THE SOUTHWEST QUARTER OF SECTION SEVENTEEN (17), TOWNSHIP SEVENTY-ONE (71), RANGE FIVE (5), WEST OF THE SIXTH MERIDIAN, CONTAINING 4 HECTARES (9.85 ACRES) MORE OR LESS (INCLUDING ROAD PLAN 0524181, THE ROAD SHOWN ON PLAN 0422082 AND THE MOST NORTHERLY PORTION 5.18 METRES (17 FEET) OF SUBDIVISION PLAN 3208TR IN PERPENDICULAR WIDTH THROUGHOUT).

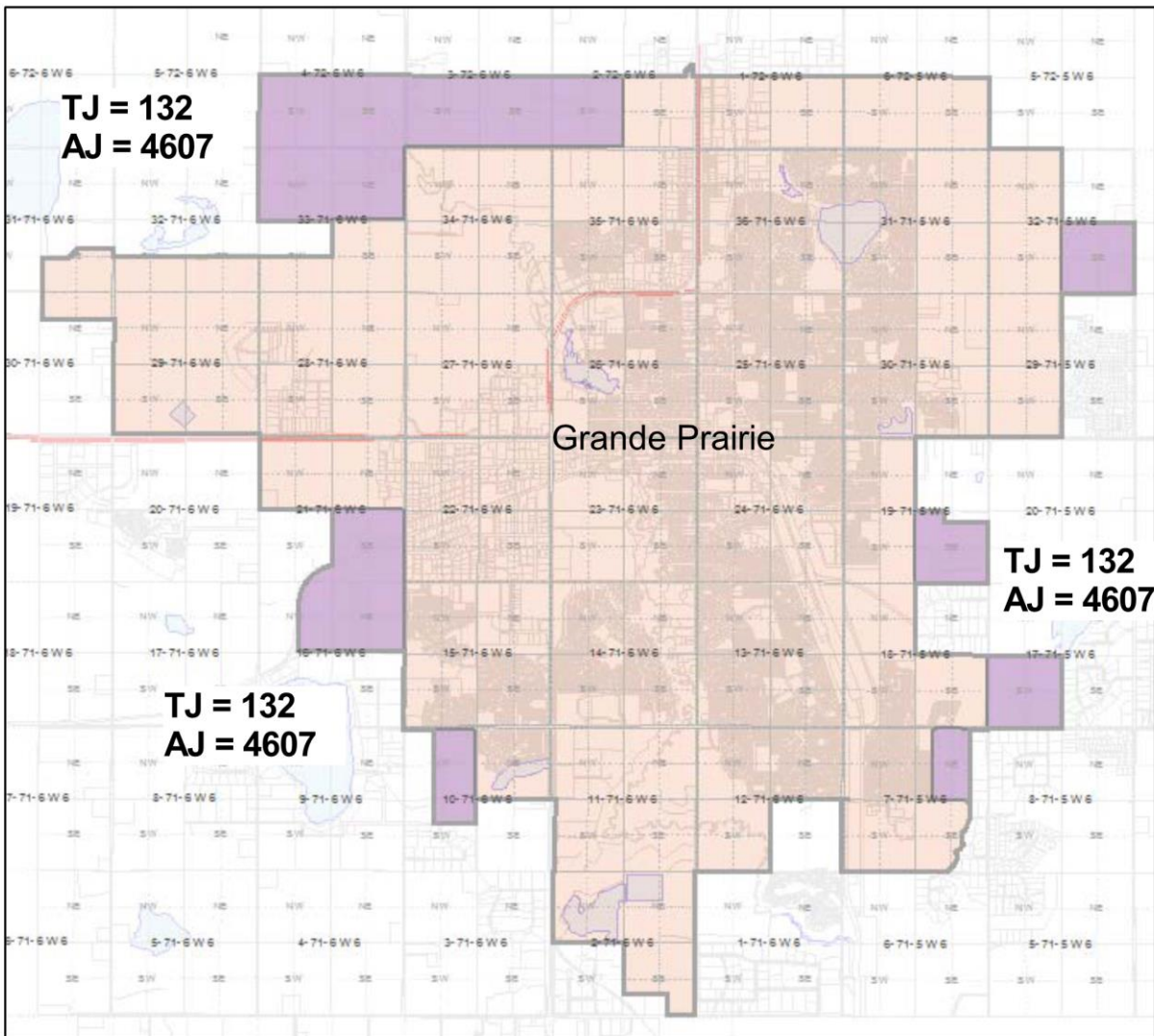
ALL THAT PORTION OF ROAD PLAN 9520043 AND THE ADJOINING EASTERLY ROAD ALLOWANCE CONTAINING 0.979 HECTARES (2.42 ACRES) MORE OR LESS, EXCEPTING THEREOUT:

ALL THAT PORTION OF THE SOUTHEAST QUARTER OF SECTION NINETEEN (19), TOWNSHIP SEVENTY-ONE (71), RANGE FIVE (5), WEST OF THE SIXTH MERIDIAN CONTAINING 64.7 HECTARES (160 ACRES) MORE OR LESS EXCEPTING THEREOUT:

THE SOUTHERLY 232.25 METERS (761.98 FEET) OF THE ROAD PLAN.

SUBDIVISION PLAN 772 2082 CONTAINING 6.47 HECTARES (16 ACRES) MORE OR LESS.

City of Grande Prairie Annexation OIC 364/2008



City of Lacombe 35/2008

APPENDIX A - DETAILED DESCRIPTION OF THE LANDS SEPARATED FROM LACOMBE COUNTY AND ANNEXED TO THE TOWN OF LACOMBE

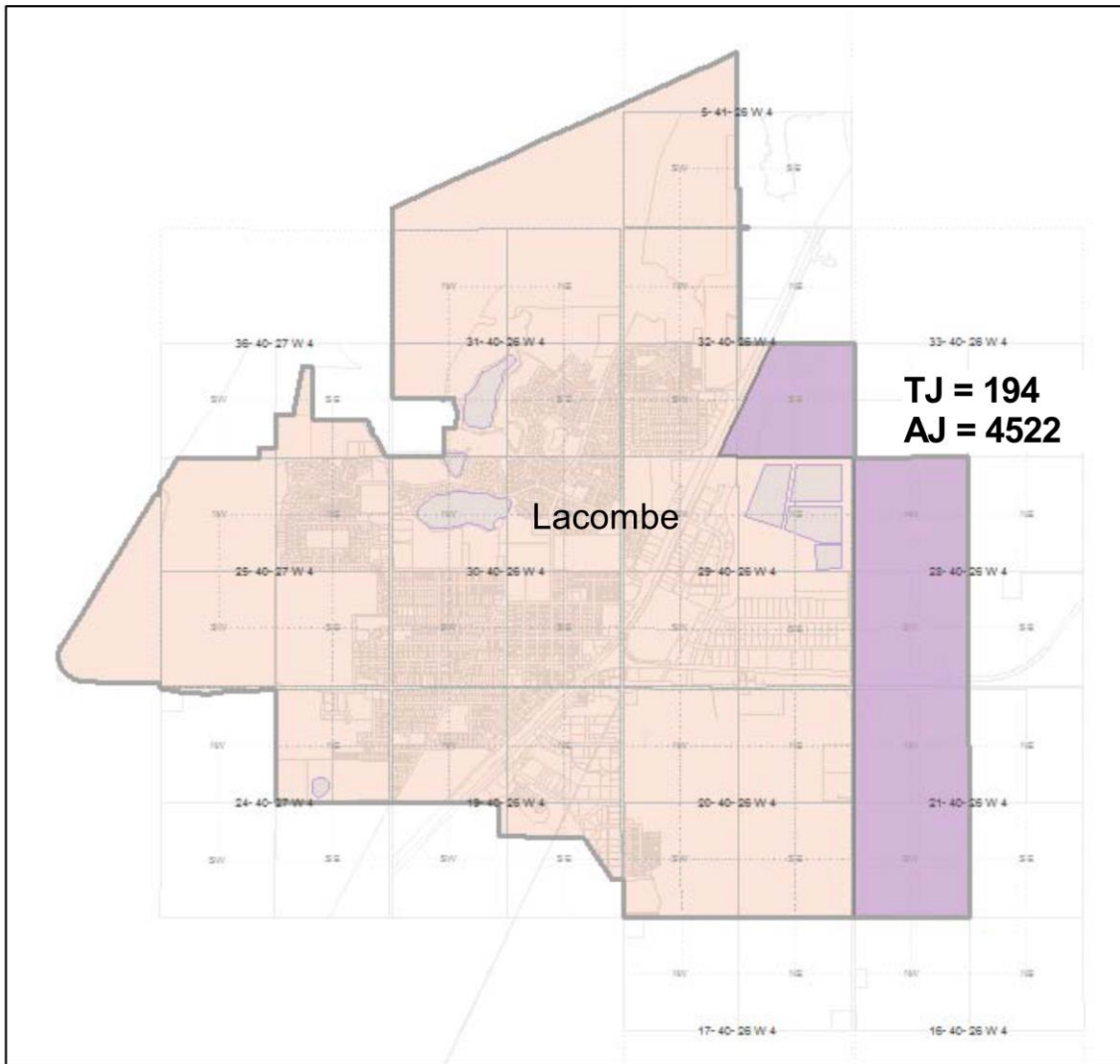
ALL THAT PORTION OF THE NORTHWEST QUARTER OF SECTION TWENTY-ONE (21), TOWNSHIP FORTY (40), RANGE TWENTY-SIX (26), WEST OF THE FOURTH MERIDIAN, CONTAINING 63.5 HECTARES (157 ACRES) MORE OR LESS.

ALL THAT PORTION OF THE WEST HALF OF SECTION TWENTY-EIGHT (28), TOWNSHIP FORTY (40), RANGE TWENTY-SIX (26), WEST OF THE FOURTH MERIDIAN, CONTAINING 128.11 HECTARES (316.6 ACRES) MORE OR LESS.

ALL THAT PORTION OF THE SOUTH HALF OF SECTION THIRTY-TWO (32), TOWNSHIP FORTY (40), RANGE TWENTY-SIX (26), WEST OF THE FOURTH MERIDIAN, WHICH LIES SOUTH AND EAST OF THE EASTERLY LIMIT OF THE RAILWAY AS SHOWN ON RAILWAY PLAN C & E NO. 1, AND NOT WITHIN THE TOWN OF LACOMBE, CONTAINING 61.27 HECTARES (151.4 ACRES) MORE OR LESS.

ALL GOVERNMENT ROAD ALLOWANCES AND ROAD PLANS ADJACENT TO THE WEST AND NORTH BOUNDARY OF THE NORTHWEST QUARTER OF SECTION TWENTY-ONE (21), TOWNSHIP FORTY (40), RANGE TWENTY-SIX (26), WEST OF THE FOURTH MERIDIAN, AND ADJACENT TO THE EAST BOUNDARY OF THE SOUTHEAST QUARTER OF SECTION THIRTY-TWO (32), TOWNSHIP FORTY (40), RANGE TWENTY-SIX (26), WEST OF THE FOURTH MERIDIAN, CONTAINING 5.24 HECTARES (12.95 ACRES) MORE OR LESS.

**Town of Lacombe Annexation
OIC 35/2008**



City of Leduc 258/2013

APPENDIX A - DETAILED DESCRIPTION OF THE LANDS SEPARATED FROM LEDUC COUNTY AND ANNEXED TO THE CITY OF LEDUC

PART ONE

ALL THAT PORTION OF THE WEST HALF OF SECTION THIRTY-THREE (33), TOWNSHIP FORTY-NINE (49), RANGE TWENTY-FIVE (25) WEST OF THE FOURTH MERIDIAN.

ALL THAT PORTION OF THE WEST HALF OF SECTION TWENTY-EIGHT (28), TOWNSHIP FORTY-NINE (49), RANGE TWENTY-FIVE (25) WEST OF THE FOURTH MERIDIAN.

ALL THAT PORTION OF THE NORTH HALF OF SECTION TWENTY-ONE (21), TOWNSHIP FORTY-NINE (49), RANGE TWENTY-FIVE (25) WEST OF THE FOURTH MERIDIAN.

ALL THAT PORTION OF THE NORTH HALF OF SECTION TWENTY-TWO (22), TOWNSHIP FORTY-NINE (49), RANGE TWENTY-FIVE (25) WEST OF THE FOURTH MERIDIAN AND EXTENDING EASTERLY TO THE CURRENT BOUNDARY OF THE CITY OF LEDUC.

ALL THAT LAND LYING TO THE EAST OF THE NORTHEAST QUARTER OF SECTION TWENTY-TWO (22), TOWNSHIP FORTY-NINE (49), RANGE TWENTY-FIVE (25) WEST OF THE FOURTH MERIDIAN AND EXTENDING EASTERLY TO THE CURRENT BOUNDARY OF THE CITY OF LEDUC.

THE NORTH-SOUTH ROAD ALLOWANCE ADJACENT TO THE WESTERN BOUNDARY OF SECTION THIRTY-THREE (33) , TOWNSHIP FORTY-NINE (49), RANGE TWENTY-FIVE (25) WEST OF THE FOURTH MERIDIAN.

THE NORTH-SOUTH ROAD ALLOWANCE ADJACENT TO THE WESTERN BOUNDARY OF SECTION TWENTY-EIGHT (28), TOWNSHIP FORTY-NINE (49), RANGE TWENTY-FIVE (25) WEST OF THE FOURTH MERIDIAN.

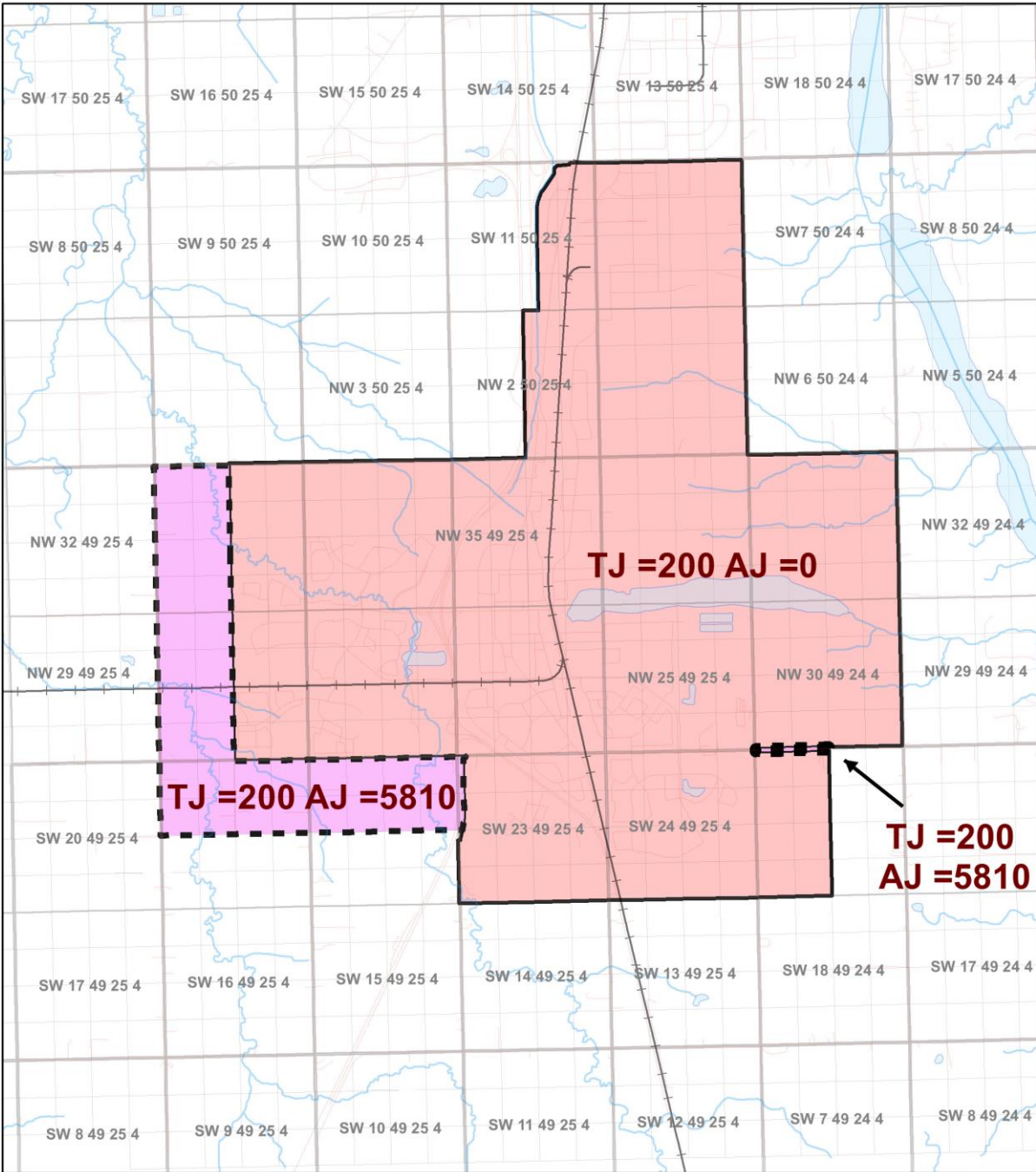
THE NORTH-SOUTH ROAD ALLOWANCE ADJACENT TO THE WESTERN BOUNDARY OF THE NORTHWEST QUARTER OF SECTION TWENTY-ONE (21), TOWNSHIP FORTY-NINE (49), RANGE TWENTY-FIVE (25) WEST OF THE FOURTH MERIDIAN.

PART TWO

REGISTERED ROAD PLAN 904 NY AND ALL ROAD ALLOWANCES LYING BETWEEN THE SOUTHWEST QUARTER OF SECTION THIRTY (30), TOWNSHIP FORTY-NINE (49), RANGE TWENTY-FIVE (25) WEST OF THE FOURTH MERIDIAN

AND THE NORTHWEST QUARTER OF SECTION NINETEEN (19), TOWNSHIP FORTY-NINE (49), RANGE TWENTY-FIVE (25) WEST OF THE FOURTH MERIDIAN.

City of Leduc OIC 258 2013



Existing Area
Annexation Area



0 875 1,750 3,500 Meters

City of Lloydminster 294/2011

SCHEDULE A - DETAILED DESCRIPTION OF THE LANDS SEPERATED FROM THE RURAL MUNICIPALITY OF WILTON No. 472 AND THE COUNTY OF VERMILION RIVER AND ANNEXED TO THE CITY OF LLOYDMINSTER

1 ALL THOSE LANDS IN THE PROVINCE OF SASKATCHEWAN IN TOWNSHIP FORTY-NINE (49) IN RANGE TWENTY-EIGHT (28) LYING WEST OF THE THRID MERIDIAN DESCRIBED AS FOLLOWS:

(a) NORTH EAST FRACTIONAL SECTION TWENTY-TWO (22) INCLUDING ROADWIDENING SHOWN ON PLAN BW2003;

(b) THE ADJOINING ROAD ALLOWANCES LYING WEST AND EAST OF THE NORTH EAST FRACTIONAL SECTION TWENTY-TWO (22);

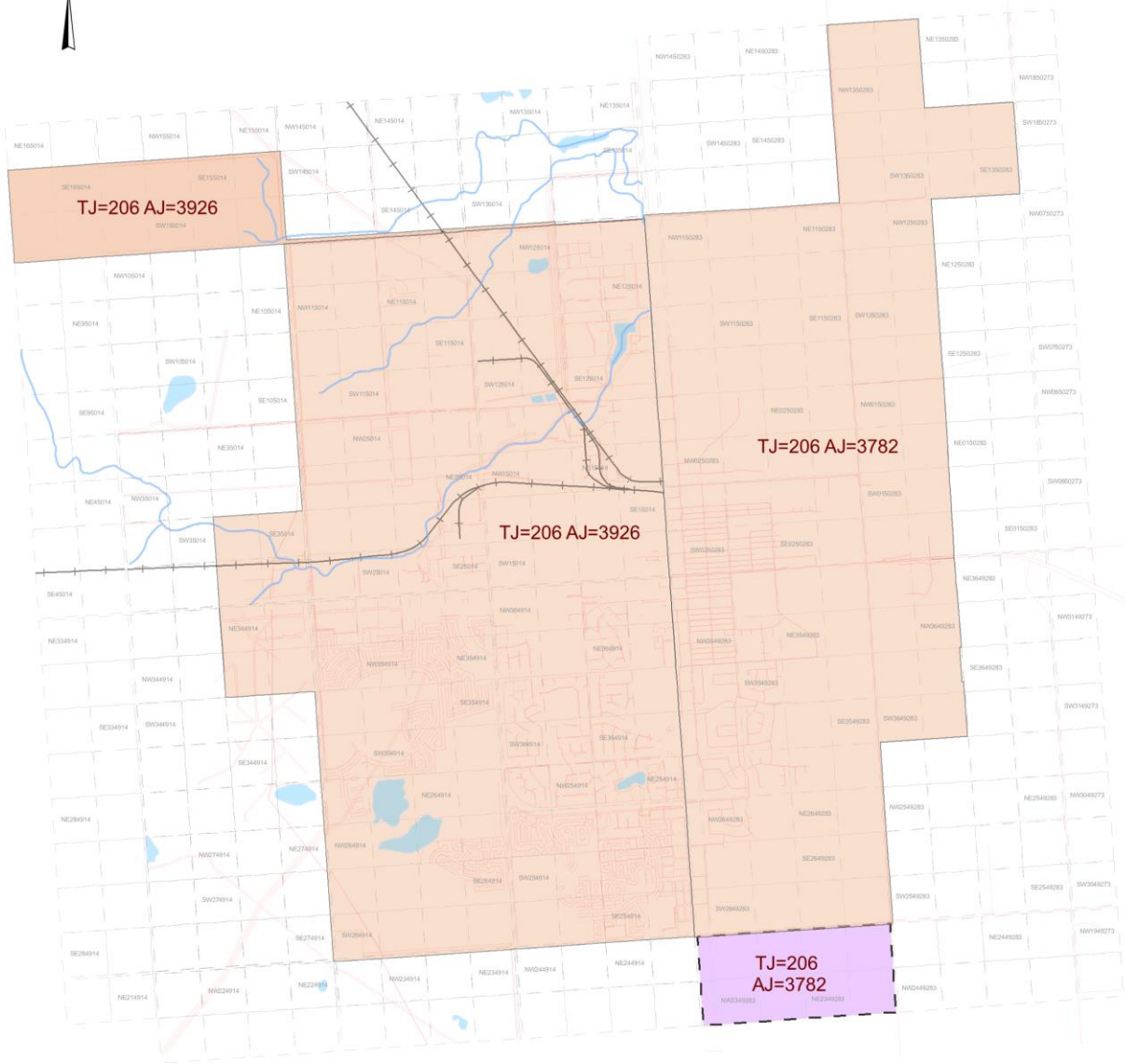
(c) NORTH WEST QUARTER OF SECTION TWENTY-THREE (23); AND



(d) NORTH EAST QUARTER OF SECTION TWENTY-THREE (23).

2 ALL THOSE LANDS IN THE PROVINCE OF ALBERTA IN TOWNSHIP FORTY-NINE (49) IN RANGE ONE (1) LYING WEST OF THE FOURTH MERIDIAN DESCRIBED AS FOLLOWS:


(a) ROAD WIDENING SHOWN ON PLAN 4448JY IN THE NORTHEAST QUARTER OF SECTION TWENTY-FOUR (24).

City of Lloydminster OIC 294 2011



-  Existing City Boundary
-  Annexation Area

0 0.3 0.6 1.2 Kilometers



City of Red Deer 529/2007

APPENDIX A - DETAILED DESCRIPTION OF THE LANDS SEPARATED FROM RED DEER COUNTY AND ANNEXED TO THE CITY OF RED DEER

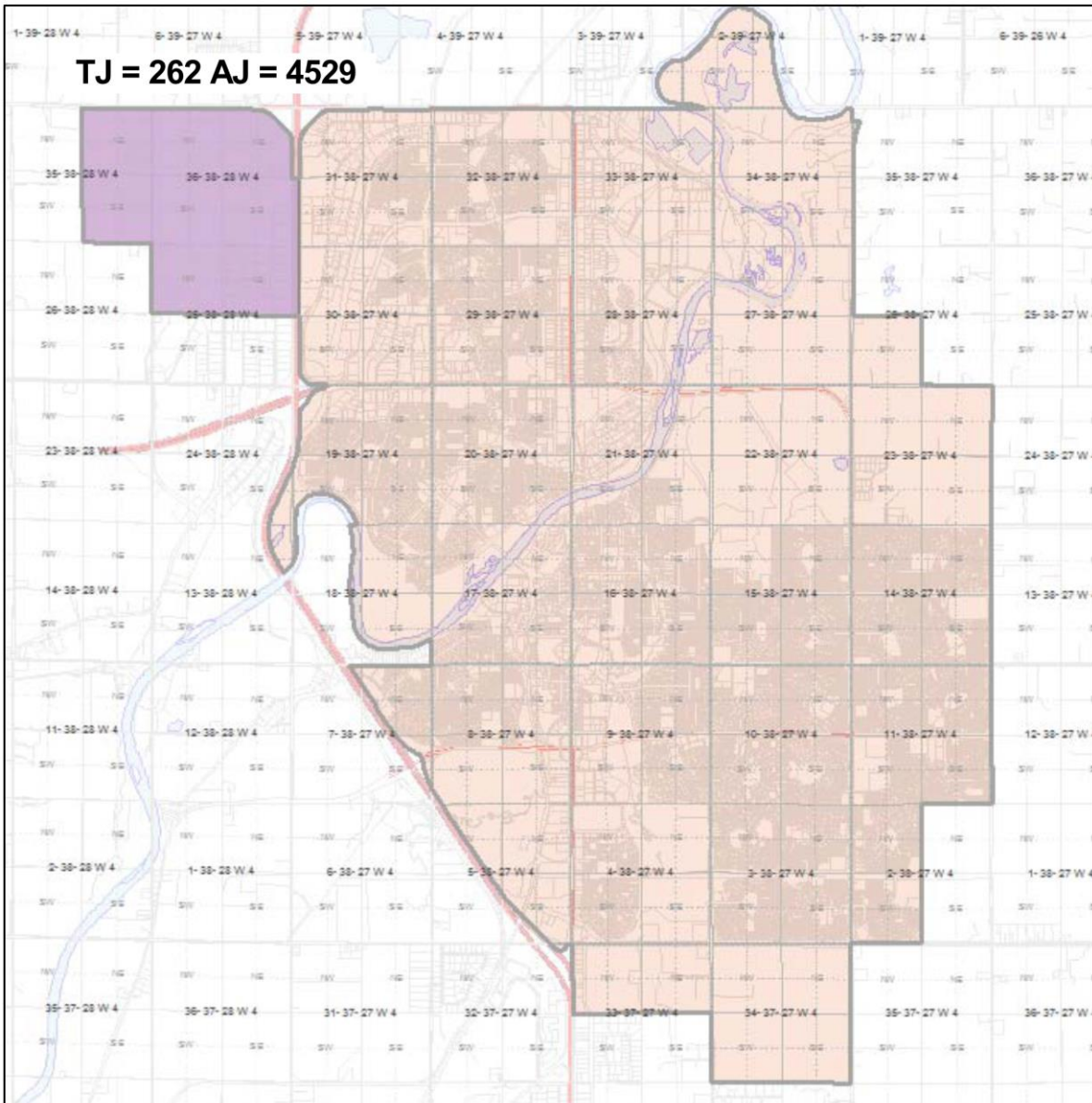
THE NORTH HALF OF SECTION TWENTY-FIVE (25), TOWNSHIP THIRTY-EIGHT (38), RANGE TWENTY-EIGHT (28) WEST OF THE FOURTH MERIDIAN, INCLUDING GOVERNMENT ROAD ALLOWANCES LYING TO THE WEST OF THE SAID HALF SECTION AND THAT PORTION OF THE QUEEN ELIZABETH II HIGHWAY LYING TO THE EAST OF THE SAID HALF SECTION.

THE EAST HALF OF SECTION THIRTY-FIVE (35), TOWNSHIP THIRTY-EIGHT (38), RANGE TWENTY-EIGHT (28) WEST OF THE FOURTH MERIDIAN EXCLUDING ROAD PLAN 3274 JY.

SECTION THIRTY-SIX (36), TOWNSHIP THIRTY-EIGHT (38), RANGE TWENTY-EIGHT (28) WEST OF THE FOURTH MERIDIAN, INCLUDING THAT PORTION OF THE QUEEN ELIZABETH II HIGHWAY LYING TO THE EAST OF THE SOUTHEAST QUARTER OF THE SAID SECTION 36 AND INCLUDING GOVERNMENT ROAD ALLOWANCES LYING TO THE WEST OF THE SAID SECTION 36, AND EXCLUDING ROAD PLAN 3274 JY LYING TO THE NORTH AND EXCLUDING ROAD PLAN 2082 LZ LYING TO THE NORTHEAST.

ALL INTERVENING ROAD ALLOWANCES, REGISTERED ROAD AND HIGHWAY PLAN RIGHTS-OF-WAY.

City of Red Deer OIC 529/2007



City of Spruce Grove 390/2007

APPENDIX A - DETAILED DESCRIPTION OF THE LANDS SEPARATED FROM PARKLAND COUNTY AND ANNEXED TO THE CITY OF SPRUCE GROVE

THE NORTHWEST QUARTER OF SECTION TWELVE (12), TOWNSHIP FIFTY-THREE (53), RANGE TWENTY-SEVEN (27) WEST OF THE FOURTH MERIDIAN.

THE SOUTHWEST QUARTER OF SECTION TWELVE (12), TOWNSHIP FIFTY-THREE (53), RANGE TWENTY-SEVEN (27) WEST OF THE FOURTH MERIDIAN.

THE NORTHWEST QUARTER OF SECTION ONE (1), TOWNSHIP FIFTY-THREE (53), RANGE TWENTY-SEVEN (27) WEST OF THE FOURTH MERIDIAN.

THE SOUTHWEST QUARTER OF SECTION ONE (1), TOWNSHIP FIFTY-THREE (53), RANGE TWENTY-SEVEN (27) WEST OF THE FOURTH MERIDIAN.

PLAN 772 0768 LOT B.

PLAN 952 3087, LOT 2.

ALL THAT PORTION OF THE NORTHEAST QUARTER OF SECTION THIRTY-FIVE (35), TOWNSHIP FIFTY-TWO (52), RANGE TWENTY-SEVEN (27) WEST OF THE FOURTH MERIDIAN WHICH LIE TO THE NORTH OF THE RIGHT OF WAY OF THE CANADIAN PACIFIC RAILWAY.

THE SOUTHEAST QUARTER OF SECTION TWO (2), TOWNSHIP FIFTY-THREE (53), RANGE TWENTY-SEVEN (27) WEST OF THE FOURTH MERIDIAN.

THE NORTHEAST QUARTER OF SECTION TWO (2), TOWNSHIP FIFTY-THREE (53), RANGE TWENTY-SEVEN (27) WEST OF THE FOURTH MERIDIAN.

ALL THAT PORTION OF THE EAST HALF OF THE SOUTHEAST QUARTER OF SECTION ELEVEN (11), TOWNSHIP FIFTY-THREE (53), RANGE TWENTY-SEVEN (27) WEST OF THE FOURTH MERIDIAN.

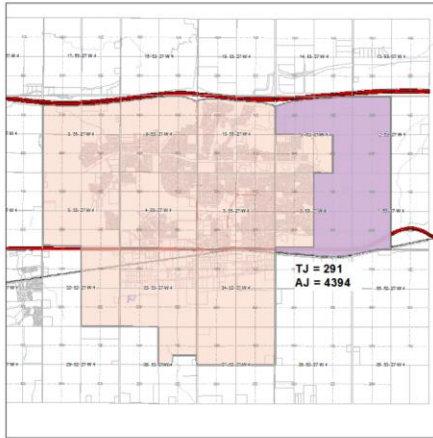
THE NORTHEAST QUARTER OF SECTION (11), TOWNSHIP FIFTY-THREE (53), RANGE TWENTY-SEVEN (27) WEST OF THE FOURTH MERIDIAN.

ALL THAT PORTION OF THE NORTHWEST QUARTER OF SECTION ELEVEN (11), TOWNSHIP FIFTY-THREE (53), RANGE TWENTY-SEVEN (27) WEST OF THE FOURTH MERIDIAN, INCLUDING ROAD PLANS 4743RS AND 892 0559 BUT EXCLUDING ALL OTHER ROAD PLANS.

ROAD PLAN 802 1975.

ALL INTERVENING ROAD ALLOWANCES, REGISTERED ROAD PLANS AND HIGHWAY PLANS AND ALL INTERSECTIONS.

Town of Spruce Grove Annexation OIC 390/2007

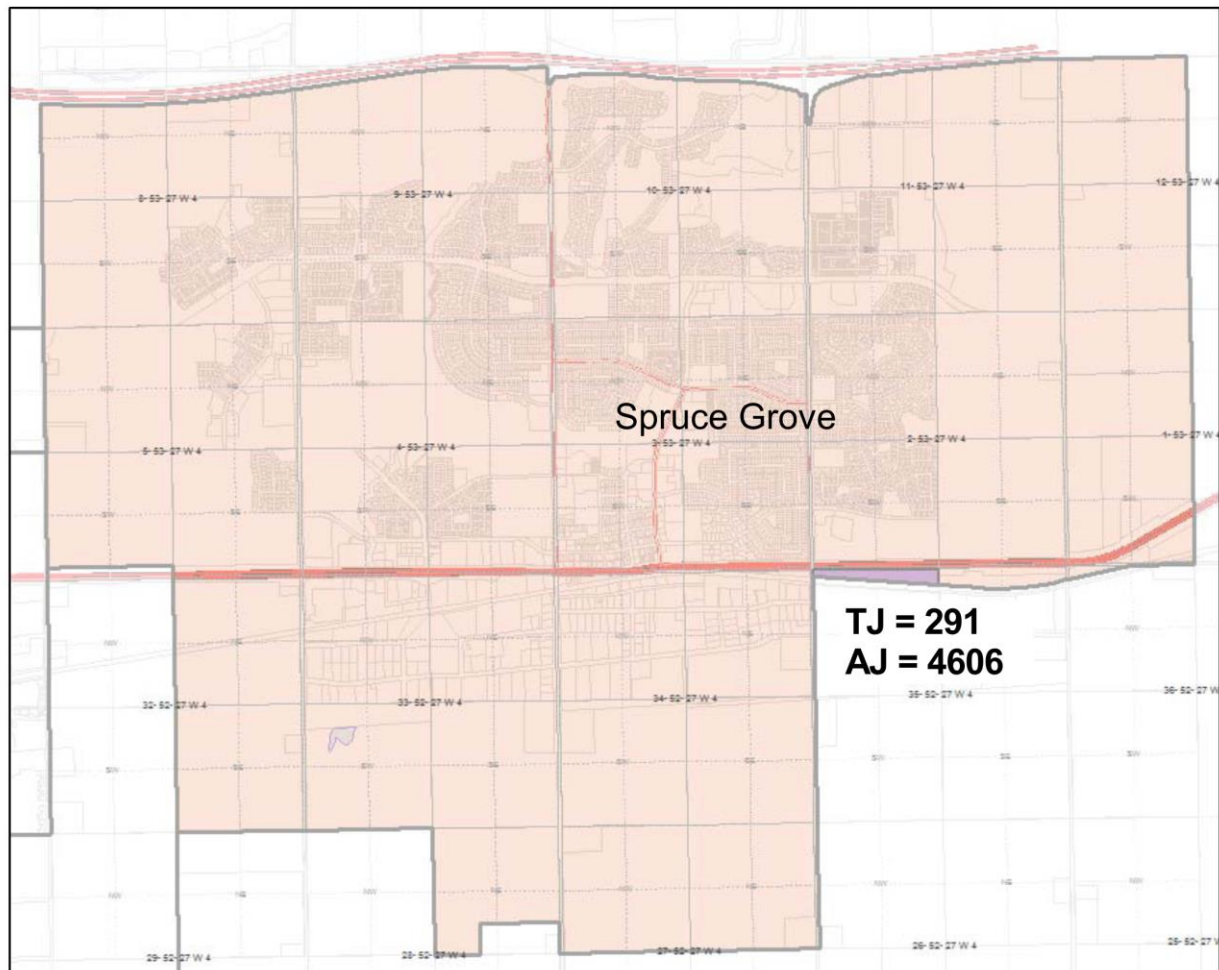


City of Spruce Grove 365/2008

APPENDIX A - DETAILED DESCRIPTION OF THE LANDS SEPARATED FROM PARKLAND COUNTY AND ANNEXED TO THE CITY OF SPRUCE GROVE

ALL THAT PORTION OF THE NORTHWEST QUARTER OF SECTION THIRTY-FIVE (35), TOWNSHIP FIFTY-TWO (52), RANGE TWENTY-SEVEN (27), WEST OF THE FOURTH MERIDIAN WHICH LIE TO THE NORTH OF THE RIGHT OF WAY OF THE CANADIAN PACIFIC RAILWAY.

City of Spruce Grove Annexation OIC 365/2008



City of St. Albert 38/2007

APPENDIX A - DETAILED DESCRIPTION OF THE LANDS SEPARATED FROM STURGEON COUNTY AND ANNEXED TO THE CITY OF ST. ALBERT

ALL THAT PORTION OF SECTION SIXTEEN (16), TOWNSHIP FIFTY-FOUR (54), RANGE TWENTY-FIVE (25) WEST OF THE FOURTH MERIDIAN, LYING OUTSIDE THE BOUNDARY OF THE CITY OF ST. ALBERT.

THE ROAD ALLOWANCE LYING EAST OF ALL THAT PORTION OF SECTION SIXTEEN (16), TOWNSHIP FIFTY-FOUR (54), RANGE TWENTY-FIVE (25) WEST OF THE FOURTH MERIDIAN, LYING OUTSIDE THE BOUNDARY OF THE CITY OF ST. ALBERT.

THE SOUTH HALF OF SECTION TWENTY-ONE (21), TOWNSHIP FIFTY-FOUR (54), RANGE TWENTY-FIVE (25) WEST OF THE FOURTH MERIDIAN.

THE ROAD ALLOWANCE LYING EAST OF THE SOUTH HALF OF SECTION TWENTY-ONE (21), TOWNSHIP FIFTY-FOUR (54), RANGE TWENTY-FIVE (25) WEST OF THE FOURTH MERIDIAN.

ALL THAT PORTION OF THE EAST HALF OF SECTION TWENTY (20), TOWNSHIP FIFTY-FOUR (54), RANGE TWENTY-FIVE (25) WEST OF THE FOURTH MERIDIAN LYING SOUTHWEST OF THE SOUTH-WESTERLY LIMIT OF THE DRAINAGE DITCH AS SHOWN ON ROAD PLAN 629NY, AND LYING WEST OF THE WEST LIMIT OF THE ROAD AS SHOWN ON PLAN 6467LZ.

THE NORTHEAST QUARTER AND THE SOUTH HALF OF SECTION SEVENTEEN (17), TOWNSHIP FIFTY-FOUR (54), RANGE TWENTY-FIVE (25) WEST OF THE FOURTH MERIDIAN.

ALL THAT PORTION OF THE SOUTH HALF OF SECTION EIGHTEEN (18), TOWNSHIP FIFTY-FOUR (54), RANGE TWENTY-FIVE (25) WEST OF THE FOURTH MERIDIAN LYING SOUTH AND EAST OF THE RIGHT BANK OF CARROT CREEK.

THE WEST HALF OF SECTION SEVEN (7), TOWNSHIP FIFTY-FOUR (54), RANGE TWENTY-FIVE (25) WEST OF THE FOURTH MERIDIAN.

LEGAL SUBDIVISIONS THIRTEEN (13) AND FOURTEEN (14) AND ALL THOSE PORTIONS OF LEGAL SUBDIVISIONS ELEVEN (11) AND TWELVE (12) LYING NORTH OF THE ROAD ALLOWANCE SEPARATING THE ST. ALBERT SETTLEMENT FROM THE SAID LAND, ALL WITHIN SECTION SIX (6), TOWNSHIP FIFTY-FOUR (54), RANGE TWENTY-FIVE (25) WEST OF THE FOURTH MERIDIAN.

ALL THAT PORTION OF THE NORTH HALF OF SECTION ONE (1), TOWNSHIP FIFTY-FOUR (54), RANGE TWENTY-SIX (26) WEST OF THE FOURTH MERIDIAN, LYING EAST OF THE RIGHT BANK OF CARROT CREEK.

ALL THAT PORTION OF THE EAST HALF OF SECTION TWELVE (12), TOWNSHIP FIFTY-FOUR (54), RANGE TWENTY-SIX (26) WEST OF THE FOURTH MERIDIAN, LYING EAST OF THE RIGHT BANK OF CARROT CREEK.

ALL THAT PORTION OF THE SOUTHEAST QUARTER OF SECTION THIRTEEN (13), TOWNSHIP FIFTY-FOUR (54), RANGE TWENTY-SIX (26) WEST OF THE FOURTH MERIDIAN, LYING EAST OF THE RIGHT BANK OF CARROT CREEK.

ALL THOSE PORTIONS OF RIVER LOTS SEVEN (7), EIGHT (8), NINE (9), TWELVE (12) AND THIRTEEN (13), ST. ALBERT SETTLEMENT, LYING EAST OF THE RIGHT BANK OF CARROT CREEK.

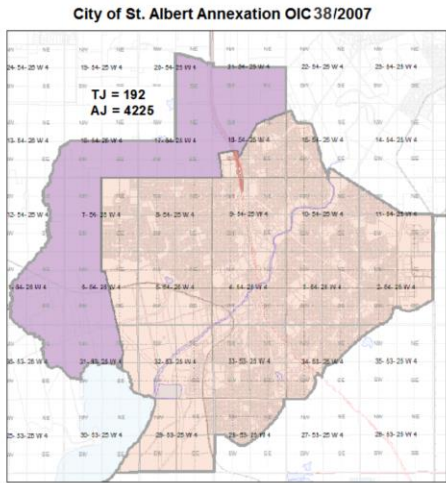
RIVER LOTS FOURTEEN (14), FIFTEEN (15), SIXTEEN (16) AND TWENTY-SEVEN (27), ST. ALBERT SETTLEMENT.

RIVER LOTS FIFTEEN-A (15A) AND SIXTEEN-A (16A), ST. ALBERT SETTLEMENT.

ALL THOSE PORTIONS OF RIVER LOTS THIRTEEN-A (13A) AND FOURTEEN-A (14A) LYING EAST OF THE RIGHT BANK OF CARROT CREEK.

THOSE PORTIONS OF ROAD PLANS 882-1682 AND 6467LZ WITHIN THE NORTHEAST QUARTER OF SECTION TWENTY (20) AND THE NORTHWEST QUARTER OF SECTION TWENTY-ONE (21), TOWNSHIP FIFTY-FOUR (54), RANGE TWENTY-FIVE (25) WEST OF THE FOURTH MERIDIAN, AND THE ADJOINING GOVERNMENT ROAD ALLOWANCE, WHICH LIE SOUTH OF A LINE DRAWN EASTERLY FROM THE INTERSECTION OF THE WEST LIMIT OF ROAD PLAN 882-1682 WITH THE NORTHEAST LIMIT OF THE DRAINAGE DITCH AS SHOWN ON ROAD PLAN 629NY AND PERPENDICULAR TO THE EAST BOUNDARY OF ROAD PLAN 6467LZ.

ALL INTERVENING ROAD ALLOWANCES, REGISTERED ROAD PLANS, REGISTERED HIGHWAY PLANS, ALL INTERSECTIONS AND ALL INTERVENING RAILWAY RIGHT-OF-WAY PLANS.



Lac La Biche County 332/2007

SCHEDULE 2 - THE TERRITORY OF LAC LA BICHE COUNTY

ALL THE LANDS HEREIN SITUATED WEST OF THE FOURTH MERIDIAN AND LYING IN THE PROVINCE OF ALBERTA, EXCLUDING THEREOUT ALL THOSE AREAS CONTAINED WITHIN THE BOUNDARIES OF ANY TOWN, VILLAGE, SUMMER VILLAGE, INDIAN RESERVE OR METIS SETTLEMENT:

TOWNSHIP SIXTY-TWO (62)

IN RANGE THIRTEEN (13), ALL OF SECTIONS FOURTEEN (14) TO TWENTY-THREE (23) INCLUSIVE, AND TWENTY-SIX (26) TO THIRTY-FIVE (35) INCLUSIVE; IN RANGE FOURTEEN (14), ALL OF SECTION THIRTY-SIX (36).

TOWNSHIP SIXTY-THREE (63)

IN RANGE TEN (10), ALL THOSE PORTIONS OF SECTIONS FOUR (4) TO NINE (9) INCLUSIVE LYING WEST AND NORTH OF THE RIGHT BANK OF THE BEAVER RIVER, AND ALL OF SECTIONS SIXTEEN (16) TO TWENTY-ONE (21) INCLUSIVE, AND TWENTY-EIGHT (28) TO THIRTY-THREE (33) INCLUSIVE; ALL OF RANGES ELEVEN (11) TO THIRTEEN (13) INCLUSIVE; IN RANGE FOURTEEN (14), ALL OF SECTIONS ONE (1), TWELVE (12), THIRTEEN (13), TWENTY-FOUR (24), TWENTY-FIVE (25), AND THIRTY-SIX (36).

TOWNSHIP SIXTY-FOUR (64)

IN RANGE TEN (10), ALL OF SECTIONS FOUR (4) TO NINE (9) INCLUSIVE, SIXTEEN (16) TO TWENTY-ONE (21) INCLUSIVE AND TWENTY-EIGHT (28) TO THIRTY-THREE (33) INCLUSIVE; ALL OF RANGES ELEVEN (11) TO FOURTEEN (14) INCLUSIVE; IN RANGE FIFTEEN (15), THE NORTH-WEST QUARTER OF SECTION THIRTY-TWO (32).

TOWNSHIP SIXTY-FIVE (65)

IN RANGE NINE (9), ALL OF SECTIONS SEVEN (7) AND EIGHT (8), SEVENTEEN (17) TO TWENTY (20) INCLUSIVE AND TWENTY-NINE (29) TO THIRTY-FIVE (35) INCLUSIVE; IN RANGE TEN (10), ALL OF SECTIONS FOUR (4) TO THIRTY-SIX (36) INCLUSIVE;

ALL OF RANGES ELEVEN (11) TO SIXTEEN (16) INCLUSIVE.

TOWNSHIP SIXTY-SIX (66)

IN RANGE ONE (1), THE NORTH HALF OF SECTION TWENTY-SIX (26), AND ALL OF SECTIONS THIRTY-FOUR (34) TO THIRTY-SIX (36) INCLUSIVE; IN RANGE NINE (9), ALL OF SECTIONS TWO (2) TO ELEVEN (11) INCLUSIVE, FOURTEEN (14) TO TWENTY-THREE (23) INCLUSIVE AND TWENTY-SIX (26) TO THIRTY-FIVE (35) INCLUSIVE; ALL OF RANGES TEN (10) TO SIXTEEN (16) INCLUSIVE.

TOWNSHIPS SIXTY-SEVEN (67) TO SIXTY-NINE (69) INCLUSIVE

ALL OF RANGES ONE (1) TO SIXTEEN (16) INCLUSIVE.

TOWNSHIP SEVENTY (70)

ALL OF RANGES ONE (1) TO FIFTEEN (15) INCLUSIVE; IN RANGE SIXTEEN (16), ALL OF SECTIONS ONE (1) AND TWO (2), ELEVEN (11) TO FOURTEEN (14) INCLUSIVE, TWENTY-THREE (23) TO TWENTY-SIX (26) INCLUSIVE, THIRTY-FIVE (35) AND THIRTY-SIX (36);

TOWNSHIPS SEVENTY-ONE (71) AND SEVENTY-TWO (72)

ALL OF RANGES ONE (1) TO FIFTEEN (15) INCLUSIVE.

TOWNSHIP SEVENTY-THREE (73)

IN RANGES ONE (1) TO EIGHT (8) INCLUSIVE, ALL OF SECTIONS ONE (1) TO EIGHTEEN (18) INCLUSIVE; IN RANGE NINE (9), ALL OF SECTIONS ONE (1) TO TWENTY-ONE (21) INCLUSIVE AND TWENTY-EIGHT (28) TO THIRTY-THREE (33) INCLUSIVE; ALL OF RANGES TEN (10) TO FIFTEEN (15) INCLUSIVE.

TOWNSHIP SEVENTY-FOUR (74)

IN RANGE NINE (9), ALL OF SECTIONS FOUR (4) TO NINE (9) INCLUSIVE, SIXTEEN (16) TO TWENTY-ONE (21) INCLUSIVE AND TWENTY-EIGHT (28) TO THIRTY-THREE (33) INCLUSIVE; ALL OF RANGES TEN (10) TO FIFTEEN (15) INCLUSIVE.

TOWNSHIPS SEVENTY-FIVE (75) AND SEVENTY-SIX (76)

ALL OF RANGES TEN (10) TO SEVENTEEN (17) INCLUSIVE; IN RANGE EIGHTEEN (18), ALL THOSE PORTIONS LYING EAST OF THE RIGHT BANK OF THE ATHABASCA RIVER.

TOWNSHIP SEVENTY-SEVEN (77)

ALL OF RANGES TEN (10) TO SIXTEEN (16) INCLUSIVE; IN RANGES SEVENTEEN (17) AND EIGHTEEN (18), ALL THOSE PORTIONS LYING SOUTH AND EAST OF THE RIGHT BANK OF THE ATHABASCA RIVER.

TOWNSHIP SEVENTY-EIGHT (78)

ALL OF RANGES TEN (10) TO SIXTEEN (16) INCLUSIVE; IN RANGE SEVENTEEN (17), ALL THOSE PORTIONS LYING EAST OF THE RIGHT BANK OF THE ATHABASCA RIVER.

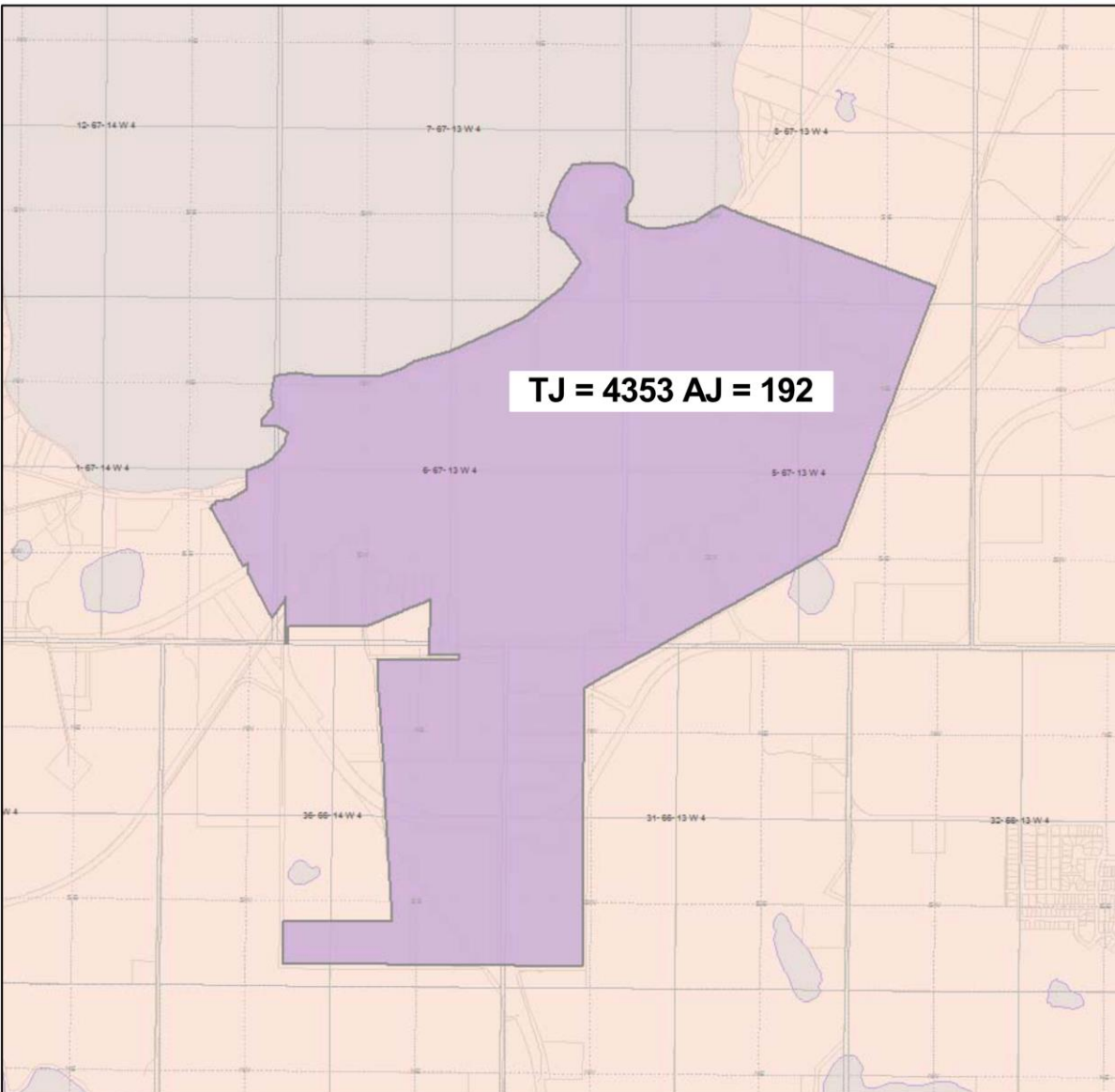
TOWNSHIP SEVENTY-NINE (79)

ALL OF RANGES TEN (10) TO SIXTEEN (16) INCLUSIVE; IN RANGE SEVENTEEN (17), ALL THOSE PORTIONS LYING EAST AND NORTH OF THE RIGHT BANK OF THE ATHABASCA RIVER; IN RANGE EIGHTEEN (18), ALL THOSE PORTIONS LYING EAST OF THE RIGHT BANK OF THE ATHABASCA RIVER.

TOWNSHIP EIGHTY (80)

ALL OF RANGES TEN (10) TO TWELVE (12) INCLUSIVE; IN RANGE THIRTEEN (13), ALL OF SECTIONS ONE (1) TO EIGHTEEN (18) INCLUSIVE; ALL OF RANGES FOURTEEN (14) TO SIXTEEN (16) INCLUSIVE; IN RANGE SEVENTEEN (17), ALL THOSE PORTIONS LYING EAST AND SOUTH OF THE RIGHT BANK OF THE ATHABASCA RIVER; IN RANGE EIGHTEEN (18), ALL THOSE PORTIONS LYING EAST OF THE RIGHT BANK OF THE ATHABASCA RIVER.

Lac La Biche County
OIC 332/2007

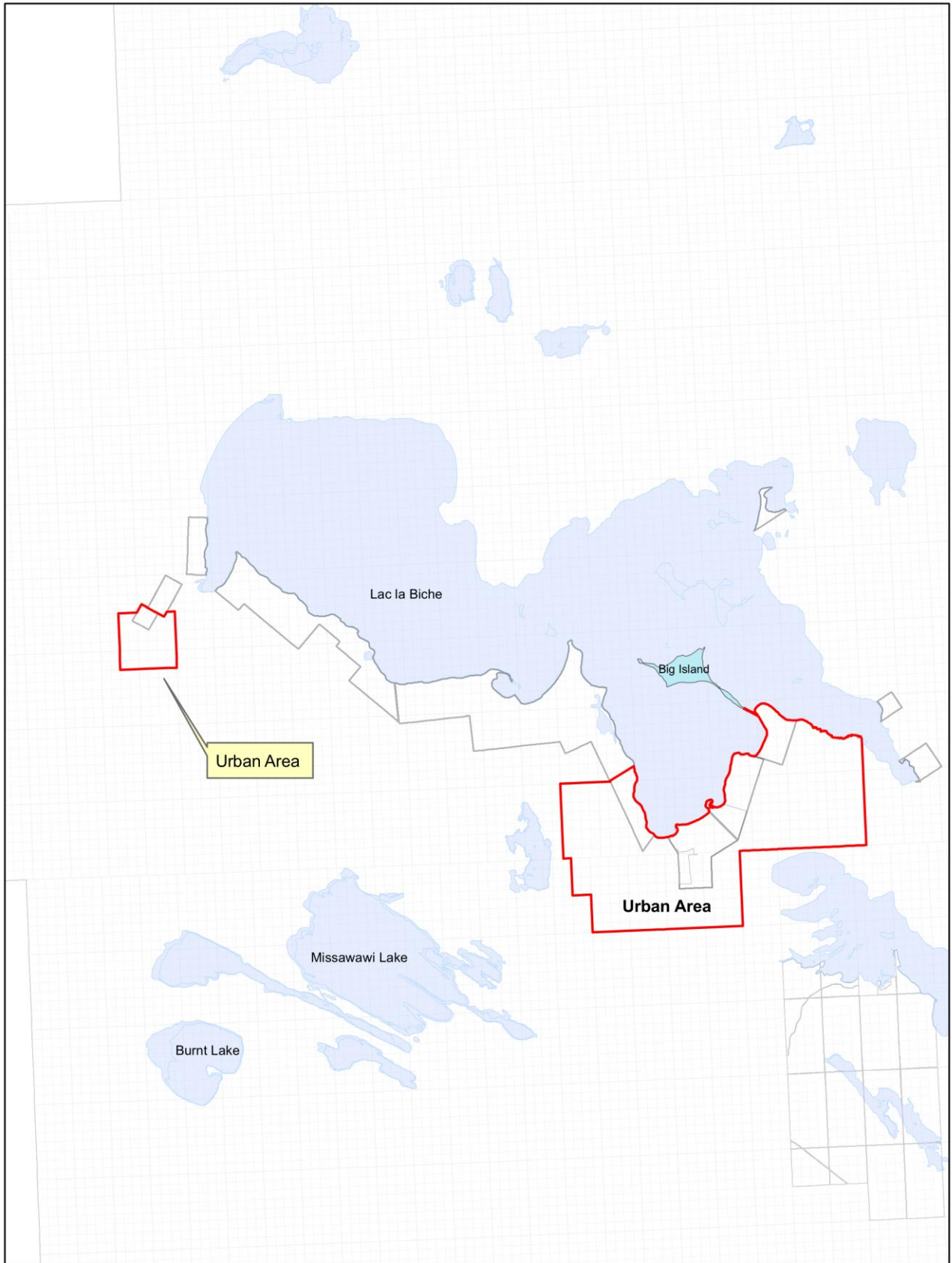


Lac La Biche County 438/2011

Schedule 2 - Urban Service Area

All the lands described as follows:

- 1 All the lands contained within the Hamlets of Lac La Biche and Plamondon.
- 2 In Township 66-13-W4M, all of Sections 30 and 31, inclusive.
- 3 In Township 67-13-W4M, all of Sections 2-11, inclusive; all of Sections 14-17, inclusive; all of Sections 21-23, inclusive, excluding the NE Section of 23; excluding all the waters of Lac la Biche Lake.
- 4 In Township 66-14-W4M, all of Sections 25-27, inclusive; all of the east 1/2 of Section 33; all of Sections 34-36 inclusive.
- 5 In Township 67-14-W4M, all of Section 1-3, inclusive; all of Sections 10-12, inclusive; excluding all the waters of Lac la Biche Lake.
- 6 All of River Lots 58-74, inclusive, of the Lac La Biche Settlement.
- 7 In Township 67-16-W4M, all of the NE quarter of Section 34; all of the north 1/2 of Section 35.
- 8 In Township 68-16-W4M, the east 1/2 of Section 3; all of Section 2, excluding River Lot 5 of the Lac La Biche Settlement.
- 9 All of River Lot 6 of the Lac La Biche Settlement.



Mackenzie County 54/2001

SCHEDULE 1 ORDER - Special Provisions for the Organization and Operation of The Municipal District of Mackenzie No. 23

Definitions

1 In this Order,

(a) "new municipality" means the specialized municipality named "The Municipal District of Mackenzie No. 23";

(b) "old municipality" means the municipal district named "The Municipal District of Mackenzie No. 23" formed by Order in Council numbered O.C. 757/94.

Change of status to specialized municipality

2 (1) The status of the old municipality is changed to a specialized municipality to address concerns about municipal government and management in a municipality that serves a number of unique communities within a very large territory.

(2) The provisions of the Municipal Government Act and other enactments are modified to the extent necessary to accomplish the intent of this order.

Council of new municipality

3 (1) The council of the new municipality is to be comprised of 10 councilors.

(2) One councilor must be elected from each ward.

(3) The first chief elected official of the new municipality is to be appointed by the council of the new municipality from among the councilors.

Wards

4 The wards of the new municipality are those described in Schedule 2.

Requirement for valid bylaw or resolution

5 Despite section 181 of the Municipal Government Act, bylaws and resolutions relating to the following matters are not valid unless passed at a council meeting at which 2/3 of the councilors present at the meeting vote in favour of the bylaw or resolution:

- (a) procedures of the council of the new municipality;
- (b) remuneration of the councilors;
- (c) property tax;
- (d) changing the number of councilors, the boundaries of wards or the method of selecting any chief elected official subsequent to the first chief elected official;
- (e) appointing and terminating the chief administrative officer;
- (f) adopting a budget;
- (g) any other matter designated by the council pursuant to the procedure established under clause (a).

Termination or amendment of agreements

6 (1) In this section, “agreement” means a revenue sharing or cost sharing agreement between

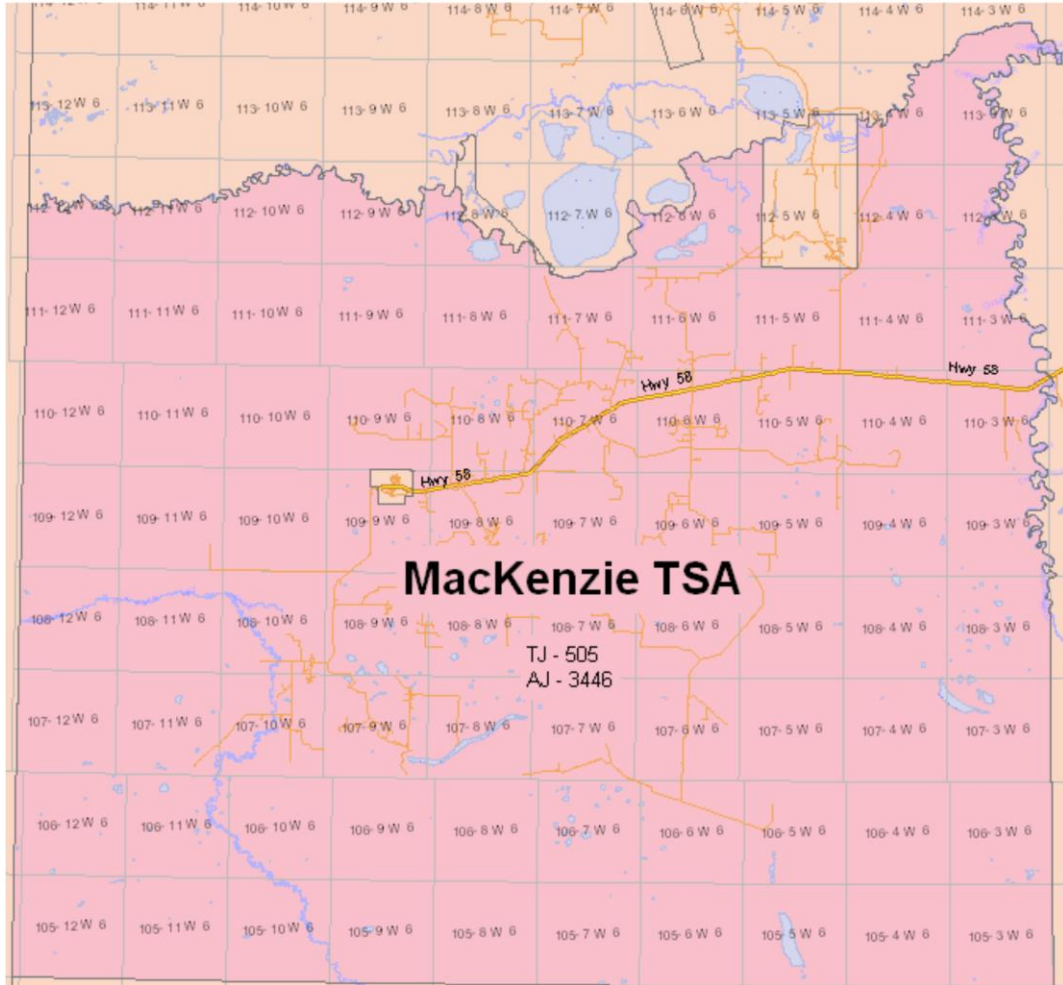
- (a) The Municipal District of Mackenzie No. 23, and
- (b) the Town of Rainbow Lake or the Town of High Level

made before or after the coming into force of Order in Council numbered O.C. 264/99.

(2) An agreement must not be terminated or amended without the written consent of the parties to the agreement.

Tax Sharing Agreement Area

Town of Rainbow Lake and MD of Mackenzie OIC 54/2001




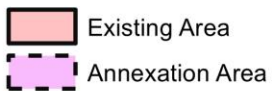
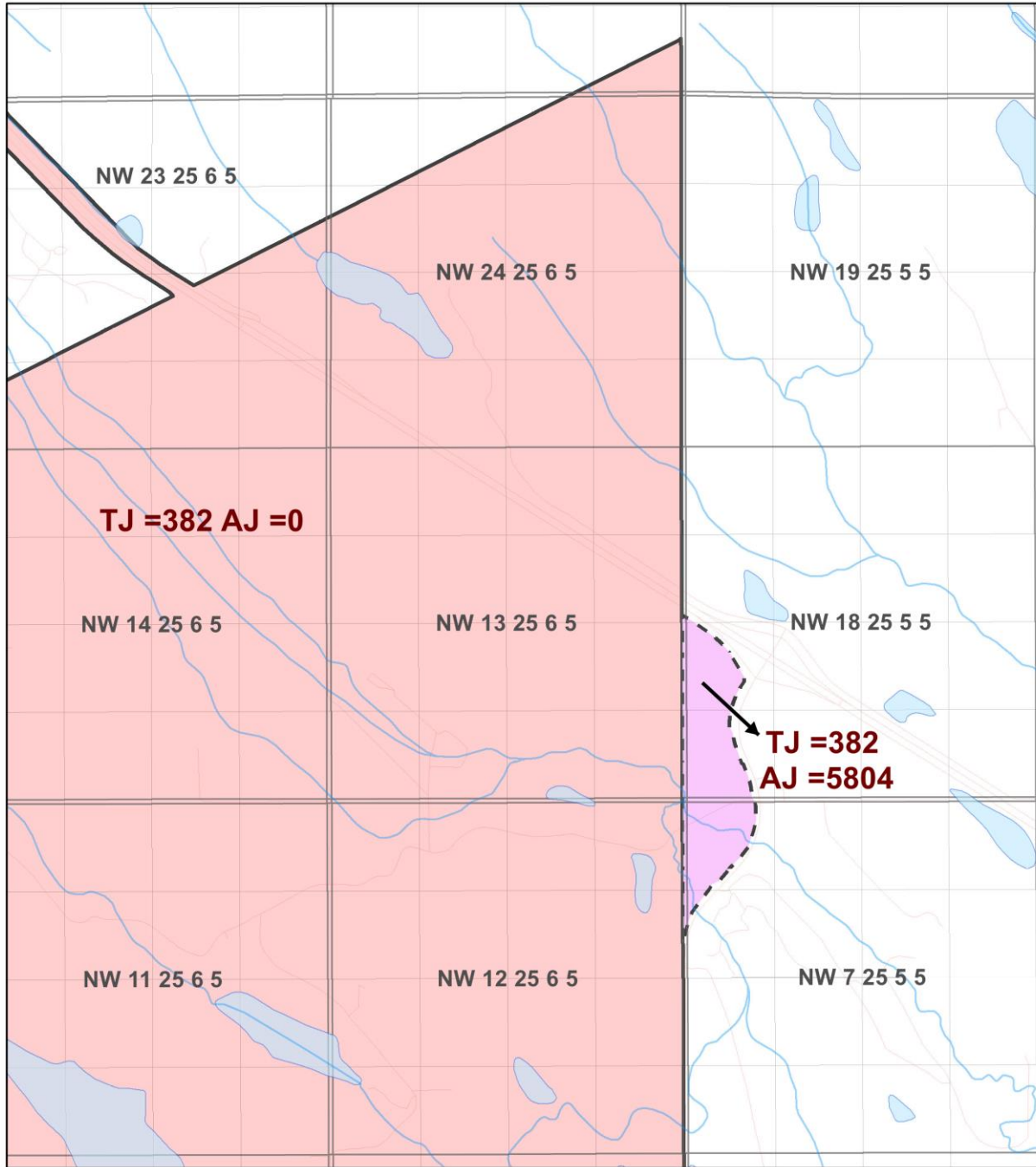
Municipal District of Bighorn No. 8 230/2013

APPENDIX A - DETAILED DESCRIPTION OF THE LANDS SEPARATED FROM ROCKY VIEW COUNTY AND ANNEXED TO THE MUNICIPAL DISTRICT OF BIGHORN NO. 8

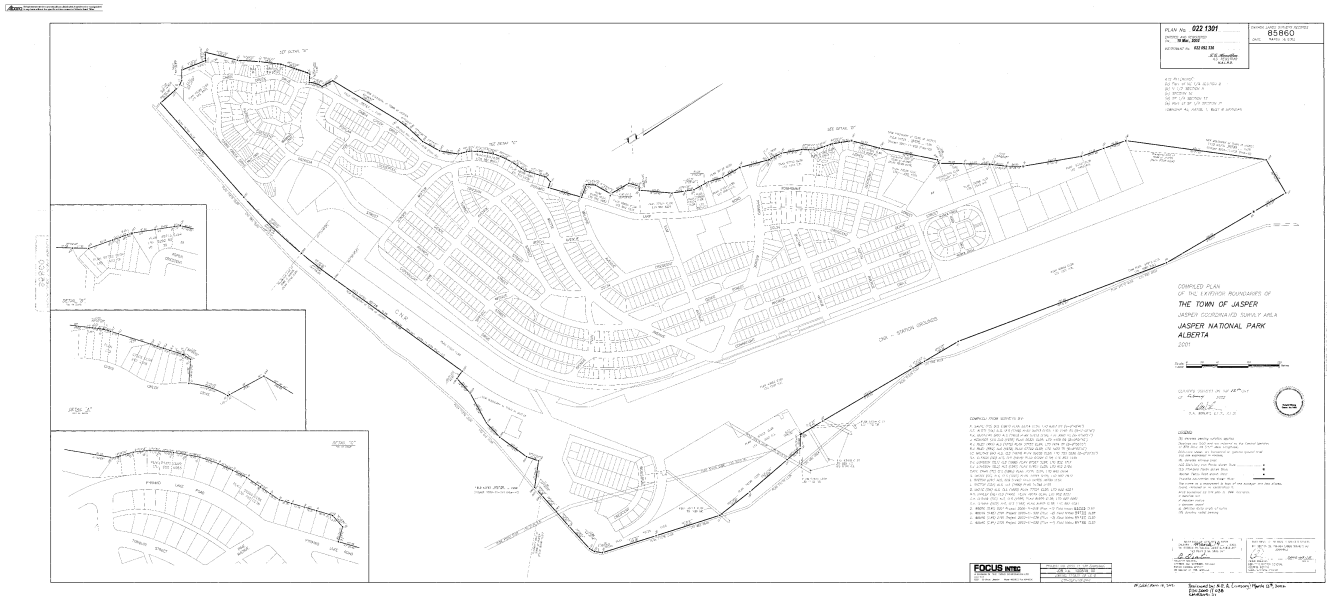
ALL THAT PORTION OF THE WEST HALF OF SECTION EIGHTEEN (18), TOWNSHIP TWENTY-FIVE (25), RANGE FIVE (5) WEST OF THE FIFTH MERIDIAN LYING WEST OF ROAD PLAN 5619JK.

ALL THAT PORTION OF THE NORTHWEST QUARTER OF SECTION SEVEN (7), TOWNSHIP TWENTY-FIVE (25), RANGE FIVE (5) WEST OF THE FIFTH MERIDIAN LYING WEST OF ROAD PLAN 8210957.

MD of Bighorn OIC 230 2013



Municipality of Jasper 279/2001



Regional Municipality of Wood Buffalo 457/2011

APPENDIX A - URBAN SERVICE AREA

Area 1 is made up of all lands contained within the limits of the following boundaries, excluding lands comprising any Indian Reserve or Metis settlement situated therein:

Commencing at the southeast corner of the northeast quarter of section 23, township 88, range 9, and then proceeding westerly along the south boundary of the north half of said section 23 and the south boundary of the northeast quarter of section 22, township 88, range 9 to its intersection with the eastern boundary of Road Plan 627 PX,

thence northerly along the east boundary of Road Plan 627PX to its intersection with the north boundary of the south half of section 27, township 88, range 9,

thence westerly along the north boundary of the south half of said section 27 to the right bank of the Hangingstone River,

thence following the right bank of the Hangingstone River downstream to the point where it intersects with the northern boundary of section 4, township 89, range 9,

thence westerly along the northern boundary of said section 4 and its projection to the point of intersection with the right bank of the Horse River,

thence following the right bank of the Horse River downstream to its point of intersection with the eastern boundary of section 17, township 89, range 9,

thence northerly along the eastern boundary of said section 17 to its intersection with the right bank of the Horse River,

thence downstream along the right bank of the Horse River to the point of convergence of the right bank of the Horse River and the right bank of the Athabasca River,

thence following a projection of the right bank of the Horse River to a point on the left bank of the Athabasca River,

thence upstream along the left bank of the Athabasca River to its intersection with the southwest boundary of River Lot 28 in the Settlement of McMurray,

thence northwesterly along the southwest boundary of River Lot 28 to its point of intersection with the south boundary of section 13, township 89, range 10,

thence westerly along the south boundary of said section 13 and its projection westerly to the west boundary of the southeast quarter of section 14, township 89, range 10,

thence northerly along the west boundary of said southeast quarter of section 14 and its projection northerly to the southeast corner of the southwest quarter of section 26, township 89, range 10,

thence westerly along the south boundary of said southwest quarter to its southwest corner,

thence northerly along the west boundary of said section 26 and its projection northward to the north boundary of section 35, township 89, range 10,

thence easterly along the northern boundary of said section 35 to the northeast corner of the northwest quarter of said section 35,

thence northerly along the west boundary of the southeast quarter of section 2, township 90, range 10 to the northwest corner of said southeast quarter of section 2,

thence westerly along the north boundary of said section 2 and its projection westward to the northeast corner of the southwest quarter of section 3, township 90, range 10,

thence northerly along the east boundary of the northwest quarter of section 3, township 90, range 10 and its projection northward to the northeast corner of the northwest quarter of section 10, township 90, range 10,

thence easterly along the north boundary of the northeast quarter of section 10, township 90, range 10 and its projection eastward to the northeast corner of section 12, township 90, range 10,

thence easterly along the north boundary of the northwest quarter of Section 7, Township 90, Range 9 to its intersection with the west boundary of Road Plan 012 1488,

thence southerly along the west boundary of Road Plan 012 1488 to its intersection with the north boundary of northwest quarter of section 6, Township 90, Range 9,

thence southerly along the west boundary of Road Plan 012 1487 to its intersection with the north boundary of southwest quarter of section 6, Township 90, Range 9,

thence easterly along the north boundary of said quarter section and its projection easterly to its point of intersection with the right bank of the Athabasca River,

thence upstream along the right bank of the Athabasca River to the point of its convergence with the right bank of the Clearwater River,

thence upstream along the right bank of the Clearwater River to the point of its intersection with the south boundary of the northeast quarter of section 2, township 89, range 9,

thence westerly along the north boundary of the south half of section 2, township 89, range 9 to the intersection with a point 261m east of the northeast corner of the southeast quarter of section 3, township 89, range 9,

thence south easterly to the intersection with a point on the eastern boundary of the northeast quarter of section 35, township 88, range 9, 254m south of the northeast corner of northeast quarter of section 35, township 88, range 9,

thence south easterly to the intersection with a point on the eastern boundary of the southeast quarter of section 36, township 88, range 9, 548 m north of the northeast corner of northeast quarter section 25, township 88, range 9,

thence south easterly to the intersection with a point on the western boundary of the southeast quarter of section 31, township 88, range 8, 351m north of the northwest corner of northeast section 30, township 88, range 8,

thence southerly along the western boundary of the southeast quarter of section 31, township 88, range 8 to the northwest corner of northeast section 30, township 88, range 8,

thence easterly along the northern boundary of the northeast quarter of section 30, township 88, range 8 to the south west corner of Lot 17, Block 1, Plan 0626005,

thence south easterly to the point where the western boundary of Plan 4845 KS intersects with the northern boundary of the southwest of section 29, township 88, range 8,

thence south easterly along the western boundary of Plan 4845 KS to its intersection with the northern boundary of plan 481 RS,

thence westerly along the northern boundary of plan 481 RS to the northwest corner of Plan 481 RS,

thence southerly along the western boundary of plan 481 RS to its intersection with the southern boundary of plan 885 PX,

thence westerly across the government road allowance to its intersection with the southeastern boundary of plan 885 PX,

thence westerly along the southern boundary of plan 885 PX to its intersection with the eastern boundary of plan 762 1811,

thence southerly along the eastern boundary of plan 762 1811 and extending to a point along the southern boundary of plan 762 1811, 60.81m more or less from western boundary of southwest quarter of section 30, township 88, range 8

thence westerly along the southern boundary of plan 762 1811, to its intersection with the western boundary of southwest quarter of section 30, township 88, range 8,

thence westerly across the government road allowance to intersect with the southeastern boundary of plan 762 1811,

thence westerly along the southern boundary of plan 762 1811 to its intersection with the southern boundary of plan 885 PX,

thence southwesterly along the southern boundary of plan 885 PX to its intersection with the southern boundary of the southwest quarter of section 25, township 88, range 9,

thence southwesterly across the government road allowance to intersect with the northeastern corner plan 885 PX,

thence westerly along the southern boundary of plan 885 PX, to its intersection with the northern boundary of northwest quarter of section 24, township 88, range 9,

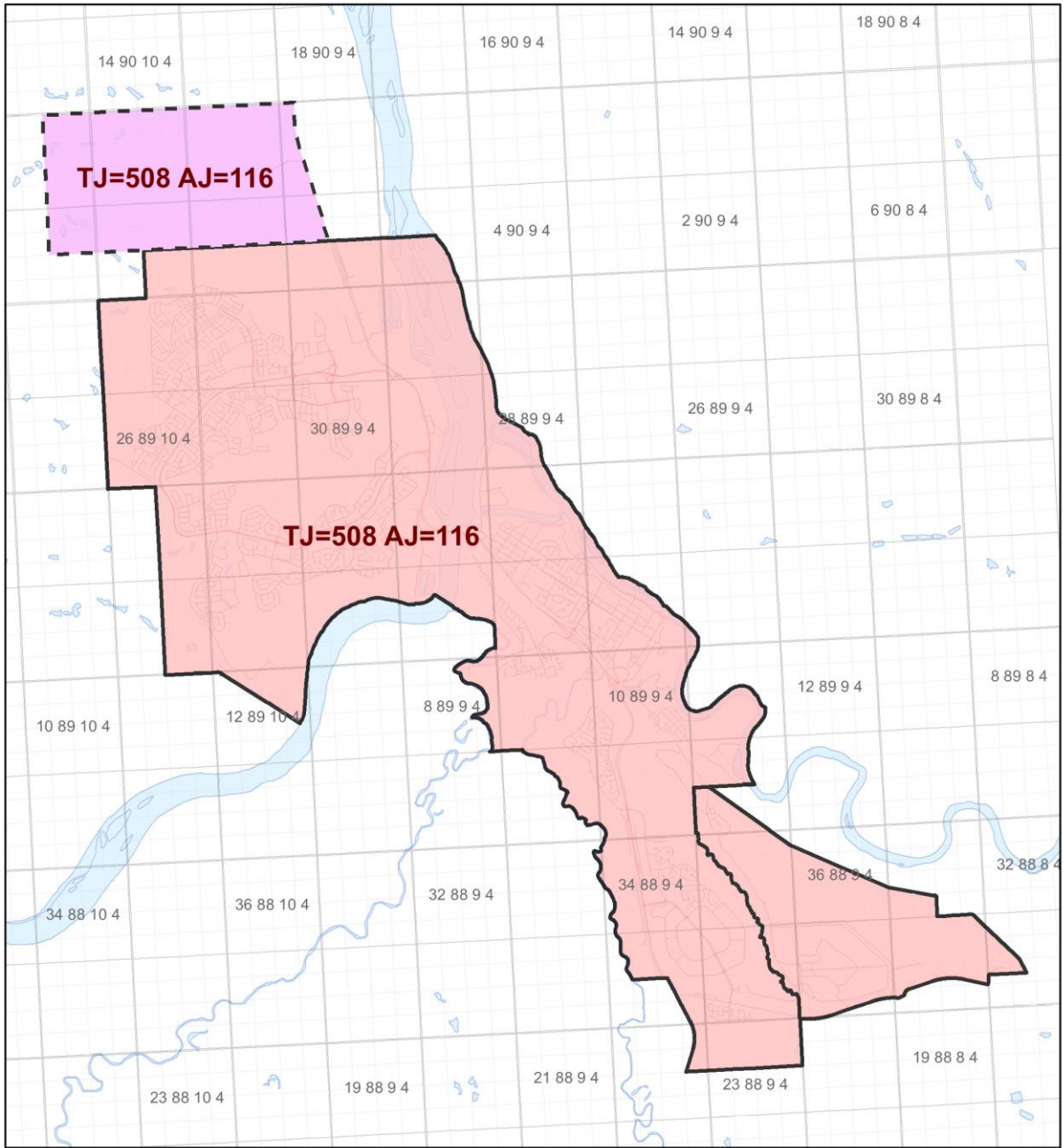
thence westerly across the government road allowance to intersect with the northeastern corner of the northeast quarter of section 23, township 88, range 9,



thence southerly along the eastern boundary of section 23, township 88, range 9 to the point of commencement.


All of the above lands being located west of the Fourth Meridian in the province of Alberta.

Regional Municipality of Wood Buffalo OIC 457 2011

Ft McMurray Urban Service Area



-  Existing Regional Municipality of Wood Buffalo Boundary
-  Annexation Area



Regional Municipality of Wood Buffalo 338/2014

APPENDIX A - URBAN SERVICE AREA

AREA 1

Area 1 is made up of all lands contained within the limits of the following boundaries, excluding lands comprising any Indian Reserve or Métis Settlement situated therein:

Commencing at the southeast corner of section 1, township 88, range 9 proceeding westerly along the southern boundary of said section 1 and section 2 township 88, range 9, across the government road allowance to the intersection with the eastern boundary of Road Plan 102 5453,

thence northerly along the eastern boundary of said Road Plan 102 5453 to its intersection with Road Plan 627 PX,

thence northerly along the eastern boundary of said Road Plan 627 PX, across the government road allowance to its point of intersection with the eastwardly projected northern boundary of the south half of section 27, township 88, range 9,

thence westerly along the northern boundary of the south half of said section 27 across Road Plan 627 PX and projected to a point of intersection with the right bank of the Hangingstone River,

thence following the right bank of the Hangingstone River downstream to the point of intersection with the northern boundary of section 4, township 89, range 9,

thence westerly along the northern boundary of said section 4 and its projection to the point of intersection with the right bank of the Horse River,

thence following the right bank of the Horse River downstream to its point of intersection with the eastern boundary of section 17, township 89, range 9,

thence northerly along the eastern boundary of said section 17 projecting northward to its intersection with the right bank of the Horse River,

thence downstream along the right bank of the Horse River to its point of convergence with the right bank of the Athabasca River,

thence from said point of convergence following its projection beyond the right bank of the Horse River to a point on the left bank of the Athabasca River,

thence upstream along the left bank of the Athabasca River to its intersection with the southwestern boundary of River Lot 28 in the Settlement of McMurray,

thence northwesterly along the southwestern boundary of said River Lot 28 to its intersection with the southern boundary of section 13, township 89, range 10,

thence westerly along the southern boundary of said section 13 and its projection across the government road allowance to the western boundary of the southeast quarter of section 14, township 89, range 10,

thence northerly along the western boundary of said southeast quarter of section 14 and its projection to a point of intersection with the southeast corner of the northwest quarter of section 23, township 89, range 10,

thence westerly along the southern boundary of said northwest quarter of section 23 across the government road allowance to the point of intersection with the southeast corner of the northeast quarter of section 22, township 89, range 10,

thence northerly along the eastern boundary of said section 22 and its projection northward across the government road allowance to the point of intersection with the northeast corner of the northeast quarter of section 34, township 89, range 10,

thence easterly across the government road allowance along the northern boundary of section 35, township 89, range 10 to the northeast corner of the northwest quarter of said section 35,

thence northerly across the government road allowance along the western boundary of the southeast quarter of section 2, township 90, range 10 to the northwest corner of said southeast quarter of section 2,

thence westerly along the southern boundary of the northwest quarter of section 2, township 90, range 10 across the government road allowance to the western boundary of the northeast quarter of section 3, township 90, range 10,

thence northerly along the west boundary of said section 3 and its projection northward to the intersection with the northern boundary of section 10, township 90, range 10,

thence easterly along the northern boundary of the northeast quarter of said section 10 and its projection eastward across the government road allowances to a point of intersection with the western boundary of Road Plan 012 1488,

thence southerly along the western boundary of said Road Plan 012 1488 to its intersection with the northern boundary of the northwest quarter of section 6, township 90, range 9 and Road Plan 012 1487,

thence southerly along the western boundary of said Road Plan 012 1487 to its intersection with the southern boundary of the north half of section 6, township 90, range 9,

thence easterly across Road Plan 012 1487 along the southern boundary of the said north half of section 6 and its projection eastward to the point of intersection with the right bank of the Athabasca River,

thence upstream along the right bank of the Athabasca River to the point of its convergence with the right bank of the Clearwater River,

thence upstream along the right bank of the Clearwater River to its intersection with the northern boundary of the south half of section 2, township 89, range 9,

thence westerly along the northern boundary of the south half of said section 2 to the intersection with a point 261 metres east of the northeast corner of the southeast quarter of section 3, township 89, range 9,

thence southeasterly across the government road allowance to the intersection with a point 254 metres south of the northeast corner of the northeast quarter of section 35, township 88, range 9 on the eastern boundary of the said northeast quarter of section 35,

thence south easterly across the government road allowance to the intersection with a point 548 metres north of the northeast corner of the northeast quarter of section 25, township 88, range 9 on the eastern boundary of the southeast quarter of section 36, township 88, range 9,

thence southeasterly across the government road allowance to the intersection with a point 351 metres north of the northwest corner of the northeast quarter of section 30, township 88, range 8 on the western boundary of the southeast quarter of section 31, township 88, range 8,

thence southerly along the western boundary of the said southeast quarter of section 31 to the northwest corner of the northeast quarter of section 30, township 88, range 8,

thence easterly along the northern boundary of the said northeast quarter of section 30 to the southwest corner of Lot 17, Block 1, Plan 062 6005,

thence south easterly across the government road allowance to the point where the northern boundary of the southwest quarter of section 29, township 88, range 8 intersects with the western boundary of Plan 4845 KS,

thence south easterly along the western boundary of said Plan 4845 KS to its intersection with the northern boundary of Plan 481 RS,

thence westerly along the northern boundary of said Plan 481 RS to its northwest corner,

thence southerly along the western boundary of Plan 481 RS projected to a point of intersection with the southern boundary of Road Plan 885 PX,

thence westerly across the government road allowance along the southern boundary of said Road Plan 885 PX to its intersection with the eastern boundary of Road Plan 762 1811,

thence southerly along the eastern boundary of said Road Plan 762 1811 extending to a point along its southern boundary 60.81 metres, more or less, from the western boundary of the southwest quarter of section 30, township 88, range 8,

thence westerly along the southern boundary of Road Plan 762 1811, extending across the government road allowance to its intersection with the southern boundary of Road Plan 885 PX,

thence southwesterly along the southern boundary of said Road Plan 885 PX extending to its intersection with the western boundary of the northwest quarter of section 24, township 88, range 9,

thence northerly along the western boundary of the said northwest quarter of section 24 to its northwest corner,

thence westerly across the government road allowance to its intersection with the northeastern corner of the northeast quarter of section 23, township 88, range 9,

thence southerly along the eastern boundary of said section 23, and its projection to the point of intersection with Lot 2, Block 1, Plan 102 5452,

thence southeasterly across the government road allowance along the eastern boundary of Lot 2, Block 1, Plan 102 5452 to the intersection with the northern boundary of the northwest quarter of section 1, township 88, range 9,

thence easterly along the northern boundary of said northwest quarter of section 1 to its northeast corner,

thence southerly along the eastern boundary of said northwest quarter of section 1 to the point of intersection with the eastern boundary of Lot 2, Block 1, Plan 102 5452,

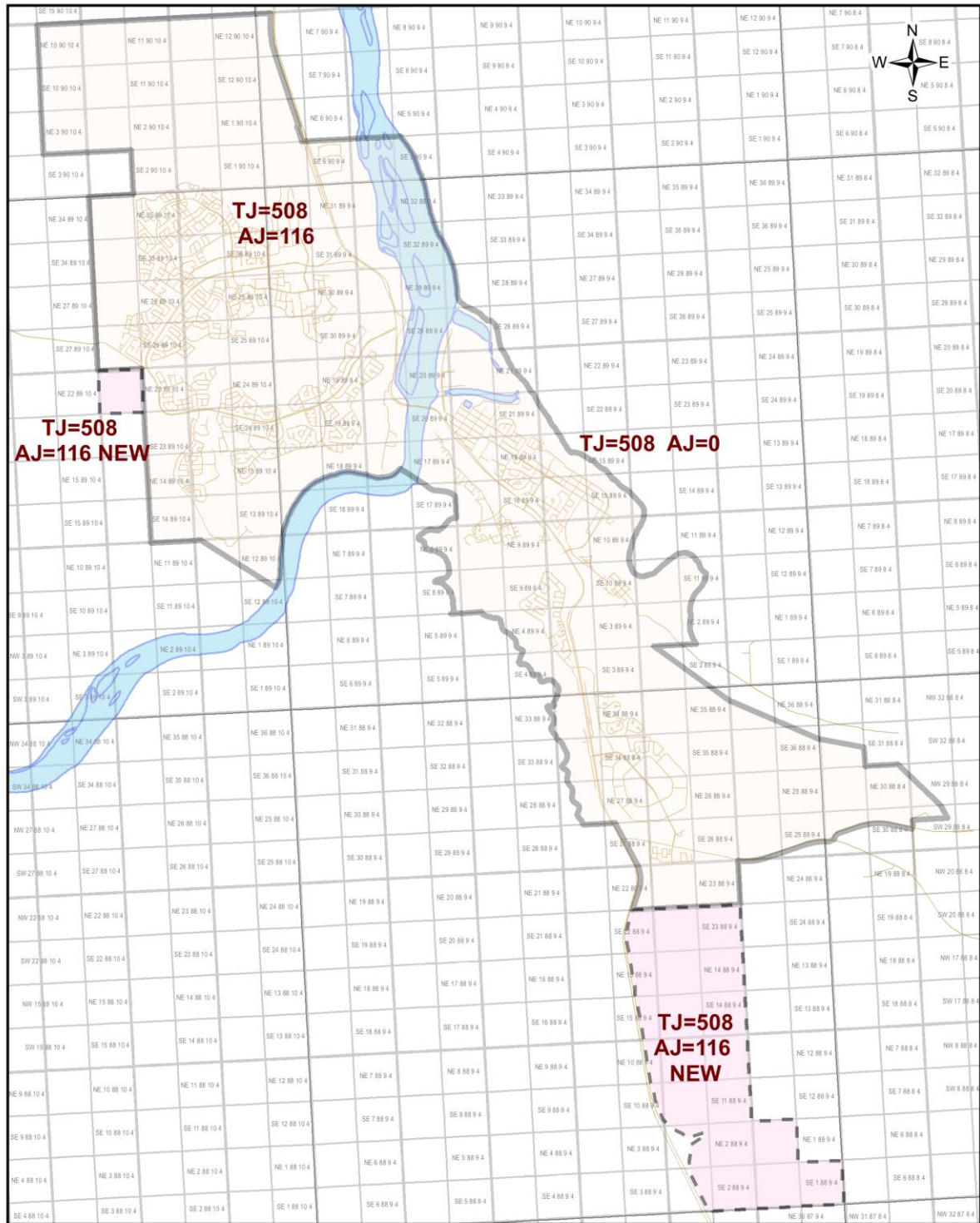
thence southeasterly along the eastern boundary of Lot 2, Block 1, Plan 102 5452 to the intersection with the northern boundary of the southeast quarter of section 1, township 88, range 9,



thence easterly along the northern boundary of said southeast quarter of section 1 to its northeast corner,


thence southerly along the eastern boundary of said southeast quarter of section 1, township 88, range 9, to the point of commencement.

All of the above lands being located west of the Fourth Meridian in the province of Alberta.

Regional Municipality of Wood Buffalo OIC 338/2014



 New Urban Service Area
 Current Urban Service Area

0 1600 3200
 Meters

Regional Municipality of Wood Buffalo 200/2016

APPENDIX A

URBAN SERVICE AREA

AREA 1

Area 1 is made up of all lands contained within the limits of the following boundaries, excluding lands comprising any Indian Reserve or Métis Settlement situated therein:

Commencing at the southeast corner of section 1, township 88, range 9 proceeding westerly along the southern boundary of said section 1 and section 2 township 88, range 9, across the government road allowance to the intersection with the eastern boundary of Road Plan 102 5453,

thence northerly along the eastern boundary of said Road Plan 102 5453 to its intersection with Road Plan 627 PX,

thence northerly along the eastern boundary of said Road Plan 627 PX, across the government road allowance to its point of intersection with the eastwardly projected northern boundary of the south half of section 27, township 88, range 9,

thence westerly along the northern boundary of the south half of said section 27 across Road Plan 627 PX and projected to a point of intersection with the right bank of the Hangingstone River,

thence following the right bank of the Hangingstone River downstream to the point of intersection with the northern boundary of section 4, township 89, range 9,

thence westerly along the northern boundary of said section 4 and its projection to the point of intersection with the right bank of the Horse River,

thence following the right bank of the Horse River downstream to its point of intersection with the eastern boundary of section 17, township 89, range 9,

thence northerly along the eastern boundary of said section 17 projecting northward to its intersection with the right bank of the Horse River,

thence downstream along the right bank of the Horse River to its point of convergence with the right bank of the Athabasca River,

thence from said point of convergence following its projection beyond the right bank of the Horse River to a point on the left bank of the Athabasca River,

thence upstream along the left bank of the Athabasca River to its intersection with the southwestern boundary of River Lot 28 in the Settlement of McMurray,

thence northwesterly along the southwestern boundary of said River Lot 28 to its intersection with the southern boundary of section 13, township 89, range 10,

thence westerly along the southern boundary of said section 13 and its projection across the government road allowance to the western boundary of the southeast quarter of section 14, township 89, range 10,

thence northerly along the western boundary of said southeast quarter of section 14 and its projection to a point of intersection with the southeast corner of the northwest quarter of section 23, township 89, range 10,

thence westerly along the southern boundary of said northwest quarter of section 23 across the government road allowance to the point of intersection with the southeast corner of the northeast quarter of section 22, township 89, range 10,

thence northerly along the eastern boundary of said section 22 and its projection northward across the government road allowance to the point of intersection with the northeast corner of the northeast quarter of section 34, township 89, range 10,

thence easterly across the government road allowance along the northern boundary of section 35, township 89, range 10 to the northeast corner of the northwest quarter of said section 35,

thence northerly across the government road allowance along the western boundary of the southeast quarter of section 2, township 90, range 10 to the northwest corner of said southeast quarter of section 2,

thence westerly along the southern boundary of the northwest quarter of section 2, township 90, range 10 across the government road allowance to the western boundary of the northeast quarter of section 3, township 90, range 10,

thence northerly along the west boundary of said section 3 and its projection northward to the intersection with the northern boundary of section 10, township 90, range 10,

thence easterly along the northern boundary of the northeast quarter of said section 10 and its projection eastward across the government road allowances to a point of intersection with the western boundary of Road Plan 012 1488,

thence southerly along the western boundary of said Road Plan 012 1488 to its intersection with the northern boundary of the northwest quarter of section 6, township 90, range 9 and Road Plan 012 1487,

thence southerly along the western boundary of said Road Plan 012 1487 to its intersection with the southern boundary of the north half of section 6, township 90, range 9,

thence easterly across Road Plan 012 1487 along the southern boundary of the said north half of section 6 and its projection eastward to the point of intersection with the right bank of the Athabasca River,

thence upstream along the right bank of the Athabasca River to the point of its convergence with the right bank of the Clearwater River,

thence upstream along the right bank of the Clearwater River to its intersection with the northern boundary of the south half of section 2, township 89, range 9,

thence westerly along the northern boundary of the south half of said section 2 to the intersection with a point 261 metres east of the northeast corner of the southeast quarter of section 3, township 89, range 9,

thence southeasterly across the government road allowance to the intersection with a point 254 metres south of the northeast corner of the northeast quarter of section 35, township 88, range 9 on the eastern boundary of the said northeast quarter of section 35,

thence south easterly across the government road allowance to the intersection with a point 548 metres north of the northeast corner of the northeast quarter of section 25, township 88, range 9 on the eastern boundary of the southeast quarter of section 36, township 88, range 9,

thence southeasterly across the government road allowance to the intersection with a point 351 metres north of the northwest corner of the northeast quarter of section 30, township 88, range 8 on the western boundary of the southeast quarter of section 31, township 88, range 8,

thence southerly along the western boundary of the said southeast quarter of section 31 to the northwest corner of the northeast quarter of section 30, township 88, range 8,

thence easterly along the northern boundary of the said northeast quarter of section 30 to the southwest corner of Lot 17, Block 1, Plan 062 6005,

thence south easterly across the government road allowance to the point where the northern boundary of the southwest quarter of section 29, township 88, range 8 intersects with the western boundary of Plan 4845 KS,

thence south easterly along the western boundary of said Plan 4845 KS to its intersection with the northern boundary of the southwest quarter of section 29, township 88, range 8,

Thence easterly along the northern boundary of the southwest quarter of section 29, township 88, range 8 to its intersection with the northwestern corner of the southeastern quarter of section 29, township 88 range 8,

Thence easterly along the northern boundary of the southeastern quarter of section 29, township 88 range 8 to its intersection with the southern boundary of 1553 CL,

Thence easterly along the southern boundary of 1553 CL to its intersection with the eastern boundary of the southeastern quarter of section 29, township 88, range 8,

Thence northerly along the eastern boundary of the southeastern quarter of section 29, township 88, range 8 to the northeastern corner of the same quarter section,

Thence easterly across the government road allowance to the north western corner of southwestern quarter of section 28, township 88, range 8,

Thence easterly along the northern boundary of southwestern quarter of section 28, township 88, range 8, to its intersection with the northwestern corner of the southeastern quarter of section 28, township 88, range 8,

Thence easterly along the northern boundary of southeastern quarter of section 28, township 88, range 8, to its intersection with the northwestern corner of the southwestern quarter of section 28, township 88, range 8,

Thence easterly along the northern boundary of southwestern quarter of section 27, township 88, range 8, to its intersection with plan 852 1969,

Thence southerly along the western edge of plan 852 1969 to its southern edge,

Thence easterly along the southern edge of plan 852 1969 to its intersection with western boundary of the southwestern quarter of section 27, township 88, range 8,

Thence southerly along the western boundary southwestern quarter of section 27, township 88, range 8, crossing southerly 1553 CL and the government road allowance, to its intersection with the northeastern corner of northwestern quarter of section 22, township 88, range 8,

Allocation Area Boundary Guide

Thence southerly along the western boundary northwestern quarter of section 22, township 88, range 8, to its intersection with the northeastern corner of plan 152 0043,

Thence southerly along the eastern boundary of plan 152 0043 to its southeast corner,

Thence westerly along the southern boundary of plan 152 0043 its intersection with the western edge of section 22, township 88, range 8,

Thence southerly along the western edge of section 22 its intersection with road plan 762 1811,

Thence southerly crossing road plan 762 1811 to the southern edge of said plan,

Thence westerly along the southern boundary of road plan 762 1811 extending across the government road allowance to its intersection with the northeast corner of road plan 062 6930,

Thence southerly along the eastern boundary of road plan 062 6930 to its southeast corner,

Thence westerly along the southern boundary of road plan 062 6930 to its southwest corner,

Thence northerly along the western boundary of road plan 062 6930 to its intersection with the southern boundary of road plan 762 1811,

Thence westerly along the southern boundary of road plan 762 1811 extending across the government road allowance, to its intersection with the southern boundary of Road Plan 885 PX,

thence southwesterly along the southern boundary of said Road Plan 885 PX extending to its intersection with the western boundary of the northwest quarter of section 24, township 88, range 9,

thence northerly along the western boundary of the said northwest quarter of section 24 to its northwest corner,

thence westerly across the government road allowance to its intersection with the northeastern corner of the northeast quarter of section 23, township 88, range 9,

thence southerly along the eastern boundary of said section 23, and its projection to the point of intersection with Lot 2, Block 1, Plan 102 5452,

thence southeasterly across the government road allowance along the eastern boundary of Lot 2, Block 1, Plan 102 5452 to the intersection with the northern boundary of the northwest quarter of section 1, township 88, range 9,

thence easterly along the northern boundary of said northwest quarter of section 1 to its northeast corner,

thence southerly along the eastern boundary of said northwest quarter of section 1 to the point of intersection with the eastern boundary of Lot 2, Block 1, Plan 102 5452,

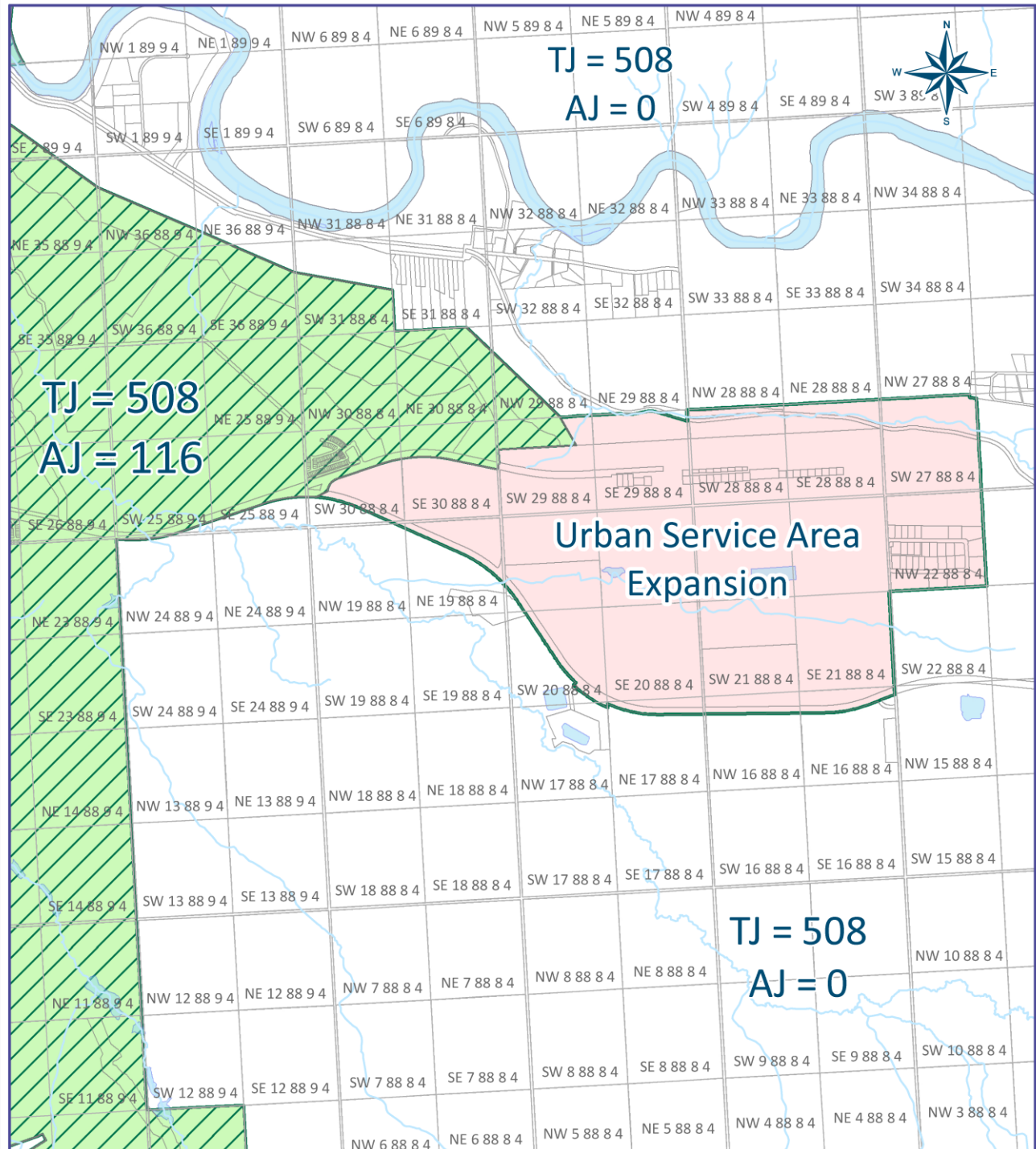
thence southeasterly along the eastern boundary of Lot 2, Block 1, Plan 102 5452 to the intersection with the northern boundary of the southeast quarter of section 1, township 88, range 9,

thence easterly along the northern boundary of said southeast quarter of section 1 to its northeast corner,

thence southerly along the eastern boundary of said southeast quarter of section 1, township 88, range 9, to the point of commencement.

All of the above lands being located west of the Fourth Meridian in the province of Alberta.

Regional Municipality of Wood Buffalo OIC 200 2016



Legend

- Existing Urban Service Area
- Expansion of Urban Service Area AJ 116



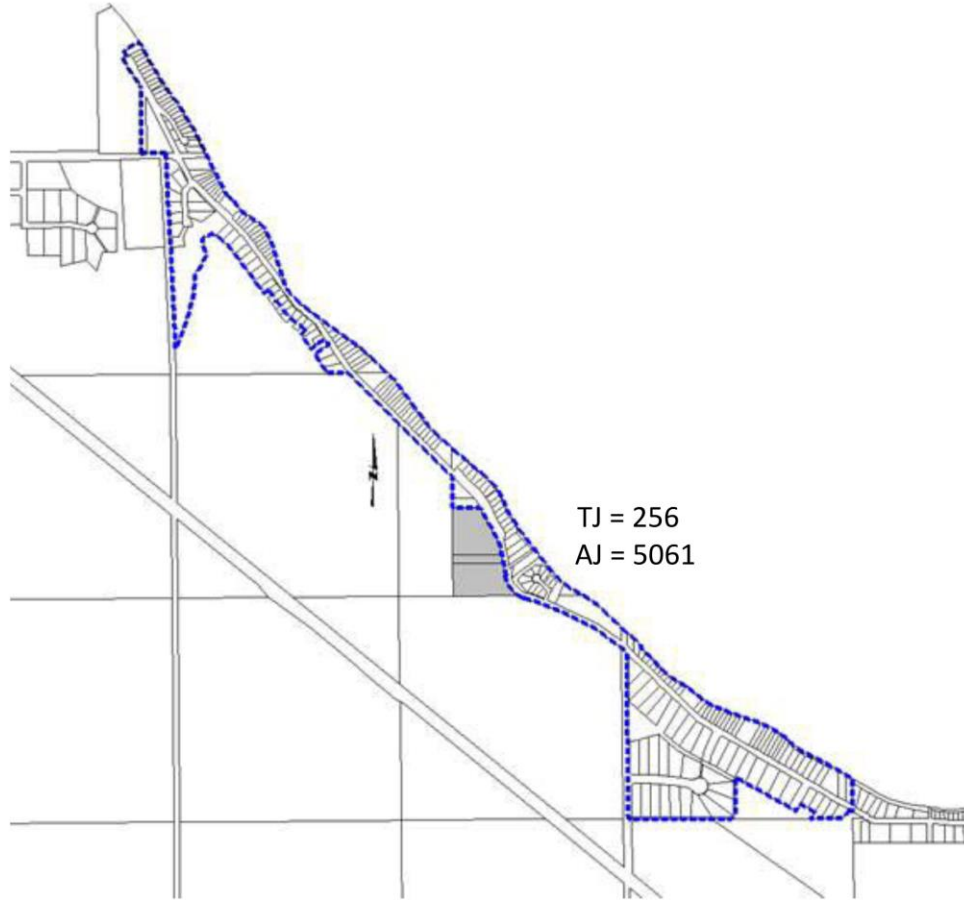
Summer Village of Poplar Bay 277/2010

APPENDIX A - DETAILED DESCRIPTION OF THE LANDS SEPARATED FROM COUNTY OF WETASKIWIN NO. 10 AND ANNEXED TO THE SUMMER VILLAGE OF POPLAR BAY

THAT PORTION OF THE SOUTHEAST QUARTER OF SECTION THIRTY-TWO (32), TOWNSHIP FORTY-SIX (46), RANGE ONE (1), WEST OF THE FIFTH (5) MERIDIAN DESCRIBED AS PLAN 0721021, BLOCK 4, LOTS 3, 4MR, AND 5 CONTAINING 5.34 HECTARES (13.19 ACRES).

Summer Village of Poplar Bay OIC 277 2010

**A SKETCH SHOWING THE GENERAL LOCATION OF THE AREA ANNEXED
TO THE SUMMER VILLAGE OF POPLAR BAY**



 **ANNEXATION AREA**

Town of Blackfalds 102/2009

APPENDIX A - DETAILED DESCRIPTION OF THE LANDS RECOMMENDED FOR SEPARATION FROM LACOMBE COUNTY AND ANNEXED TO THE TOWN OF BLACKFALDS

ALL THAT PORTION OF SECTION THIRTY-FOUR (34), TOWNSHIP THIRTY-NINE (39), RANGE TWENTY-SEVEN (27), WEST OF THE FOURTH MERIDIAN NOT WITHIN THE TOWN OF BLACKFALDS LYING EAST OF THE EASTERLY BOUNDARY OF ROAD PLAN 2058LZ

ALL THAT PORTION OF THE SOUTH HALF OF SECTION THREE (3), TOWNSHIP FORTY (40), RANGE TWENTY-SEVEN (27) WEST OF THE FOURTH MERIDIAN SOUTH OF THE NORTH BOUNDARY OF THE EAST-WEST ROAD ALLOWANCE ON THE SOUTH SIDE OF SAID HALF SECTION AND LYING EAST OF THE PRODUCTION SOUTH OF THE MOST EASTERLY POINT OF ROAD PLAN 2422LZ IN SAID HALF SECTION

ALL THAT PORTION OF THE NORTHWEST QUARTER OF SECTION THIRTY FIVE (35), TOWNSHIP THIRTY-NINE (39), RANGE TWENTY SEVEN (27), WEST OF THE FOURTH MERIDIAN LYING WEST OF THE WESTERLY BOUNDARY OF ROAD PLAN 4011EU

ALL THAT PORTION OF THE SOUTHWEST QUARTER OF SECTION TWO (2), TOWNSHIP FORTY (40), RANGE TWENTY-SEVEN (27) WEST OF THE FOURTH MERIDIAN SOUTH OF THE NORTH BOUNDARY OF THE EAST-WEST ROAD ALLOWANCE ON THE SOUTH SIDE OF SAID QUARTER SECTION AND LYING WEST OF THE CONTINUATION SOUTH OF THE WEST BOUNDARY OF ROAD PLAN 4011EU ACROSS SAID ROAD ALLOWANCE

ALL THAT PORTION OF THE SOUTHWEST QUARTER OF SECTION THIRTY FIVE (35), TOWNSHIP THIRTY-NINE (39), RANGE TWENTY-SEVEN (27), WEST OF THE FOURTH MERIDIAN NOT WITHIN THE TOWN OF BLACKFALDS LYING WEST OF THE WESTERLY BOUNDARY OF PLAN 4011EU AND THE CONTINUATION OF THE WESTERLY BOUNDARY OF PLAN 4011EU ACROSS RAILWAY LINE C&E1 IN SAID QUARTER SECTION

ALL THAT PORTION OF SECTION THIRTY-SIX (36), TOWNSHIP THIRTY-NINE (39), RANGE TWENTY-SEVEN (27) WEST OF THE FOURTH MERIDIAN LYING SOUTH OF THE SOUTH BOUNDARY OF PLAN 872-1954 AND EXCLUDING THAT PORTION OF THE NORTH-SOUTH ROAD ALLOWANCE ON THE WEST SIDE OF SAID SECTION LYING NORTH OF THE PRODUCTION WEST OF THE SOUTH BOUNDARY OF PLAN 872-1954

THE NORTH HALF OF SECTION TWENTY-FIVE (25), TOWNSHIP THIRTY-NINE (39), RANGE TWENTY-SEVEN (27) WEST OF THE FOURTH MERIDIAN

THE SOUTHWEST QUARTER OF SECTION TWENTY-FIVE (25), TOWNSHIP THIRTY-NINE (39), RANGE TWENTY-SEVEN (27) WEST OF THE FOURTH MERIDIAN

Allocation Area Boundary Guide

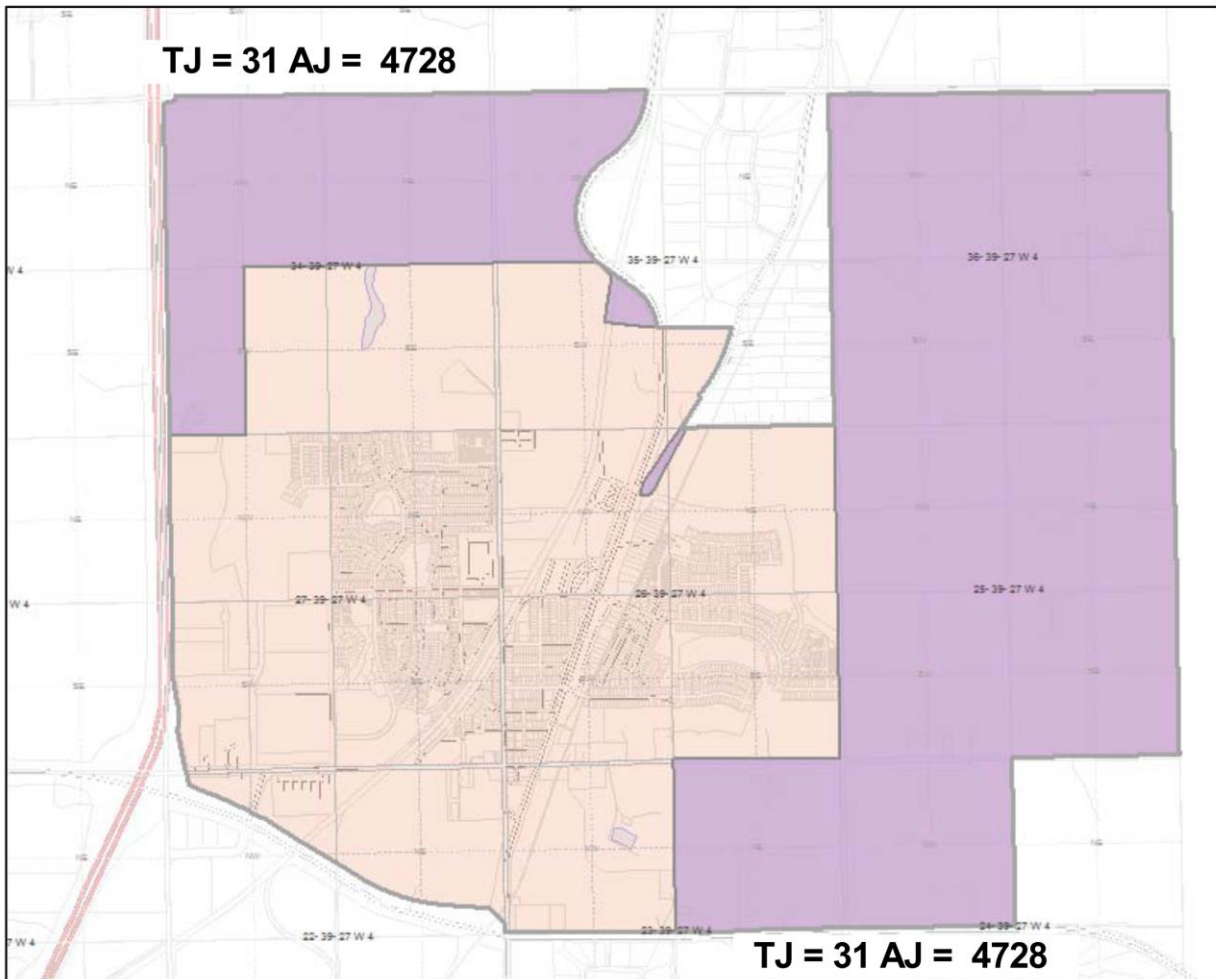
ALL THAT PORTION OF THE SOUTHEAST QUARTER OF SECTION TWENTY-FIVE (25), TOWNSHIP THIRTY-NINE (39), RANGE TWENTY-SEVEN (27) WEST OF THE FOURTH MERIDIAN LYING NORTH OF THE NORTH BOUNDARY OF THE EAST-WEST ROAD ALLOWANCE ON THE SOUTH SIDE OF SAID QUARTER SECTION

ALL THAT PORTION OF THE NORTHWEST QUARTER OF SECTION TWENTY-FOUR (24), TOWNSHIP THIRTY-NINE (39), RANGE TWENTY-SEVEN (27) WEST OF THE FOURTH MERIDIAN LYING NORTH OF THE NORTH BOUNDARY OF PLAN 792 0192

ALL THAT PORTION OF THE NORTHEAST QUARTER OF SECTION TWENTY-THREE (23), TOWNSHIP THIRTY-NINE (39), RANGE TWENTY-SEVEN (27) WEST OF THE FOURTH MERIDIAN LYING NORTH OF THE NORTH BOUNDARY OF PLAN 792 0192

ALL THAT PORTION OF THE NORTH HALF OF SECTION TWENTY-SIX (26), TOWNSHIP THIRTY-THREE (33), RANGE TWENTY-SEVEN (27) WEST OF THE FOURTH MERIDIAN NOT WITHIN THE TOWN OF BLACKFALDS

Town of Blackfalds OIC 102/2009



Town of Bowden 290/2008

APPENDIX A - DETAILED DESCRIPTION OF THE LANDS SEPARATED FROM RED DEER COUNTY AND ANNEXED TO THE TOWN OF BOWDEN

THAT PORTION OF THE NORTHWEST QUARTER OF SECTION TWENTY-FOUR (24), TOWNSHIP THIRTY-FOUR (34), RANGE ONE (1) WEST OF THE FIFTH MERIDIAN WHICH LIES TO THE SOUTH OF THE EAST-WEST ROAD ON PLAN 6745JK AND TO THE EAST OF THE WIDENING OF THE NO. 2 HIGHWAY ON SAID PLAN 6745JK.

BLOCK C, PLAN 0111417.

LOT 1, BLOCK 1, PLAN 0412069.

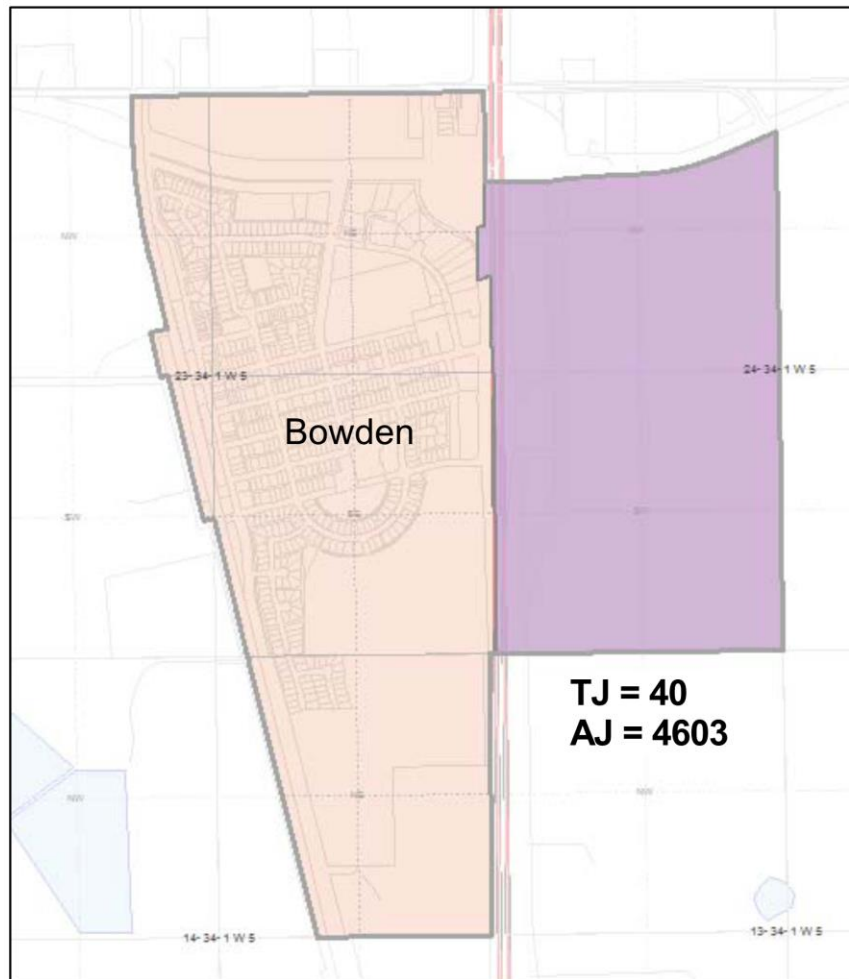
THE SOUTHWEST QUARTER OF SECTION TWENTY-FOUR (24), TOWNSHIP THIRTY-FOUR (34), RANGE ONE (1), WEST OF THE FIFTH MERIDIAN.

ALL THAT PORTION OF THE QUEEN ELIZABETH II HIGHWAY RIGHT OF WAY AS SHOWN ON ROAD PLAN 911 1104, ROAD PLAN 6745JK, ROAD PLAN 3029JK, ROAD PLAN 1873EZ AND ROAD PLAN 1051 IX BETWEEN THE TOWN'S CURRENT BOUNDARY TO THE WEST AND THE ANNEXATION AREA TO THE EAST.

PLAN 8105 HN.

ALL INTERVENING ROAD ALLOWANCES AND RIGHTS OF WAY.

**Town of Bowden Annexation
OIC 290/2008**

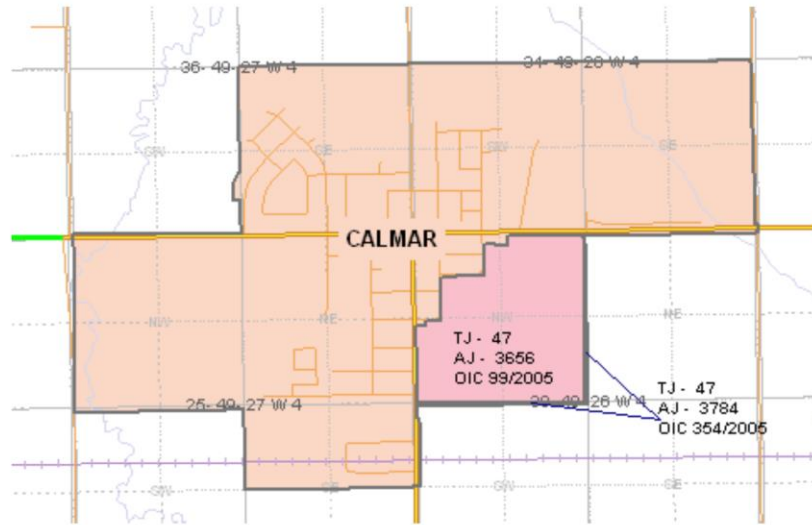


Town of Calmar 99/2005

APPENDIX A - DETAILED DESCRIPTION OF THE LANDS SEPARATED FROM LEDUC COUNTY AND ANNEXED TO THE TOWN OF CALMAR

ALL THAT PORTION OF THE NORTHWEST QUARTER OF SECTION THIRTY (30), TOWNSHIP FORTY-NINE (49), RANGE TWENTY-SIX (26), WEST OF THE FOURTH MERIDIAN NOT WITHIN THE TOWN PRIOR TO THE DATE OF THIS ORDER, EXCEPTING THEREOUT:

THE CANADIAN PACIFIC RAILWAY RIGHT-OF-WAY AND PIPELINE RIGHTS-OF-WAY RUNNING ALONG THE SOUTH AND EAST BOUNDARIES OF THE NORTHWEST QUARTER OF SECTION THIRTY (30), TOWNSHIP FORTY-NINE (49), RANGE TWENTY-SIX (26), WEST OF THE FOURTH MERIDIAN



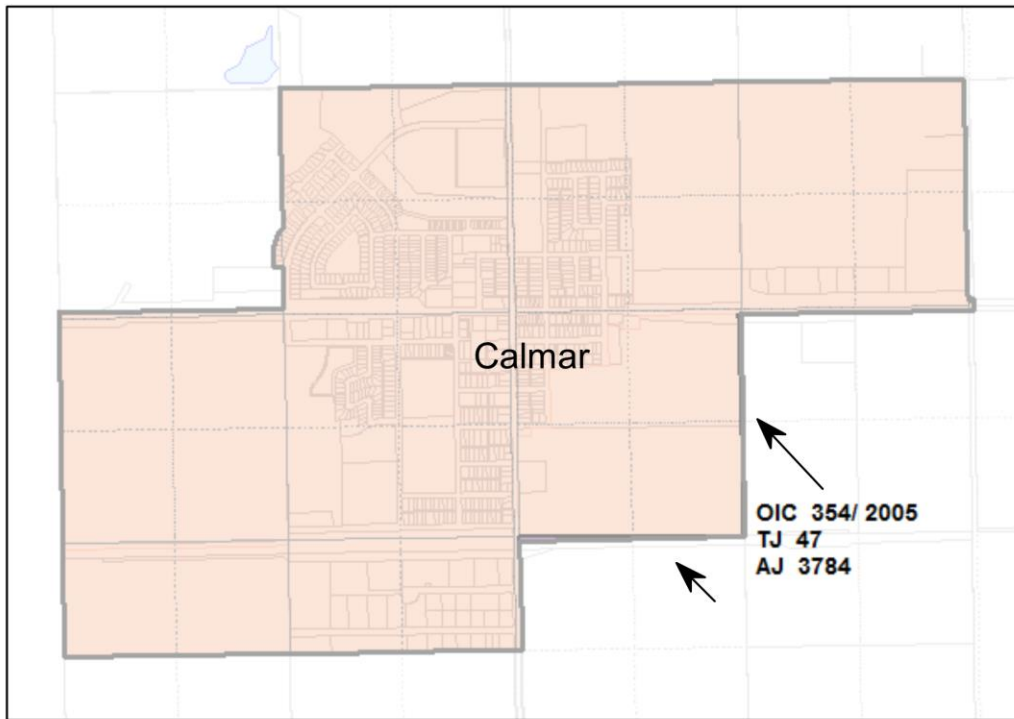
Town of Calmar 354/2005

APPENDIX A - DETAILED DESCRIPTION OF THE LANDS SEPARATED FROM LEDUC COUNTY AND ANNEXED TO THE TOWN OF CALMAR

ALL THAT PORTION OF THE SOUTHWEST QUARTER OF SECTION THIRTY (30), TOWNSHIP FORTY-NINE (49), RANGE TWENTY-SIX (26), WEST OF THE FOURTH MERIDIAN WHICH LIES NORTH OF THE NORTHERLY LIMIT OF THE RIGHT OF WAY OF THE LACOMBE AND NORTHWESTERN RAILWAY AS SHOWN ON RAILWAY PLAN 3274EO

ALL THAT PORTION OF THE PIPELINE RIGHT-OF-WAY RUNNING ALONG THE EAST BOUNDARY OF THE NORTHWEST QUARTER OF SECTION THIRTY (30), TOWNSHIP FORTY-NINE (49), RANGE TWENTY-SIX (26), WEST OF THE FOURTH MERIDIAN

**Town of Calmar Annexation
OIC 354/2005**



Town of Calmar 282/2007

APPENDIX A - DETAILED DESCRIPTION OF THE LANDS SEPARATED FROM LEDUC COUNTY AND ANNEXED TO THE TOWN OF CALMAR

ALL THAT PORTION OF THE SOUTHWEST QUARTER OF SECTION TWENTY-FIVE (25), TOWNSHIP FORTY-NINE (49), RANGE TWENTY-SEVEN (27) WEST OF THE FOURTH MERIDIAN DESCRIBED AS:

PLAN 0625734

BLOCK 1

LOT A

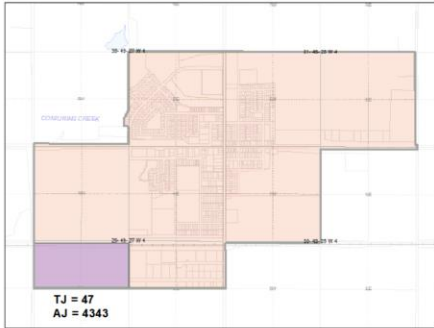
CONTAINING 27.6 HECTARES (68.2 ACRES) MORE OR LESS;

PLAN 2595MC

CONTAINING 0.81 HECTARES (2.01 ACRES) MORE OR LESS; AND

THAT PORTION OF CANADIAN PACIFIC RAILWAY RIGHT OF WAY AS SHOWN ON PLANS 3274EO AND 4984EO CONTAINING 4.02 HECTARES (9.94 ACRES) MORE OR LESS.

Town of Calmar Annexation OIC 282/2007



Town of Carstairs 402/2008

APPENDIX A - DETAILED DESCRIPTION OF THE LANDS SEPARATED FROM MOUNTAIN VIEW COUNTY AND ANNEXED TO THE TOWN OF CARSTAIRS

ALL THAT PORTION OF THE NORTHEAST QUARTER OF SECTION FOUR (4), TOWNSHIP THIRTY (30), RANGE ONE (1), WEST OF THE FIFTH MERIDIAN AND INCLUDING RAILWAY RIGHT OF WAY PLAN RY9 AND HIGHWAY 2A (ROAD PLAN 1877E2) CONTAINED WITHIN THE QUARTER, CONTAINING 64.7 HECTARES (160 ACRES) MORE OR LESS.

ALL THAT PORTION OF THE NORTHWEST QUARTER OF SECTION FOUR (4), TOWNSHIP THIRTY (30), RANGE ONE (1), WEST OF THE FIFTH MERIDIAN AND INCLUDING RAILWAY RIGHT OF WAY PLAN RY9 AND HIGHWAY 2A (ROAD PLANS 1877EZ AND 3823JK) CONTAINED WITHIN THE QUARTER, CONTAINING 64.7 HECTARES (160 ACRES) MORE OR LESS.

ALL THAT PORTION OF THE SOUTHEAST QUARTER OF SECTION NINE (9), TOWNSHIP THIRTY (30), RANGE ONE (1), WEST OF THE FIFTH MERIDIAN CONTAINING 64.8 HECTARES (160 ACRES) MORE OR LESS.

ALL THAT PORTION OF THE SOUTHWEST QUARTER OF SECTION NINE (9), TOWNSHIP THIRTY (30), RANGE ONE (1), WEST OF THE FIFTH MERIDIAN LYING EAST OF THE WESTERLY LIMIT OF RAILWAY RIGHT OF WAY PLAN RY9 AND NOT WITHIN THE TOWN OF CARSTAIRS AND INCLUDING HIGHWAY 2A (ROAD PLAN 1877EZ) CONTAINED WITHIN THE QUARTER, CONTAINING 26 HECTARES (64.3 ACRES) MORE OR LESS.

ALL THAT PORTION OF THE NORTHEAST QUARTER OF SECTION NINE (9), TOWNSHIP THIRTY (30), RANGE ONE (1), WEST OF THE FIFTH MERIDIAN CONTAINING 62.9 HECTARES (155.5 ACRES) MORE OR LESS.

ALL THAT PORTION OF THE GOVERNMENT ROAD ALLOWANCE (SECONDARY ROAD 581) LYING ADJACENT TO THE NORTH BOUNDARY OF THE NORTHEAST QUARTER OF SECTION NINE (9), TOWNSHIP THIRTY (30), RANGE ONE (1), WEST OF THE FIFTH MERIDIAN INCLUDING ROAD PLAN 417IX CONTAINING 3.2 HECTARES (7.9 ACRES) MORE OR LESS.

ALL THAT PORTION OF LOT 1, PLAN 9312552 CONTAINING 1.43 HECTARES (3.53 ACRES) MORE OR LESS.

ALL THAT PORTION OF THE SOUTHERLY 57.91 METERS OF THE WESTERLY 17.98 METERS OF THE SOUTHEAST QUARTER OF SECTION SIXTEEN (16), TOWNSHIP THIRTY (30), RANGE ONE (1), WEST OF THE FIFTH MERIDIAN CONTAINING 0.1 HECTARES (0.3 ACRES) MORE OR LESS.

ALL THAT PORTION OF THE SOUTHWEST QUARTER OF SECTION SIXTEEN (16), TOWNSHIP THIRTY (30), RANGE ONE (1), WEST OF THE FIFTH MERIDIAN CONTAINING 63.4 HECTARES (156.6 ACRES) MORE OR LESS.

ALL THAT PORTION OF THE GOVERNMENT ROAD ALLOWANCES LYING ADJACENT TO THE SOUTH AND WEST BOUNDARIES OF THE SOUTHWEST QUARTER OF SECTION SIXTEEN (16), TOWNSHIP THIRTY (30), RANGE ONE (1), WEST OF THE FIFTH MERIDIAN INCLUDING ROAD PLANS 0310579 AND 4171X CONTAINING 7 HECTARES (17.3 ACRES) MORE OR LESS.

ALL THAT PORTION OF THE SOUTHWEST QUARTER OF SECTION TWENTY-ONE (21), TOWNSHIP THIRTY (30), RANGE ONE (1), WEST OF THE FIFTH MERIDIAN AND NOT WITHIN THE TOWN OF CARSTAIRS CONTAINING 41.9 HECTARES (103.4 ACRES) MORE OR LESS.

ALL THAT PORTION OF THE GOVERNMENT ROAD ALLOWANCE LYING ADJACENT TO THE WEST BOUNDARY OF THE SOUTHWEST QUARTER OF SECTION TWENTY-ONE (21), TOWNSHIP THIRTY (30), RANGE ONE (1), WEST OF THE FIFTH MERIDIAN INCLUDING ROAD PLANS 1880EZ, 4108JK, AND 0310580 CONTAINING 2.6 HECTARES (6.5 ACRES) MORE OR LESS.

ALL THAT PORTION OF THE SOUTHEAST QUARTER OF SECTION TWENTY (20), TOWNSHIP THIRTY (30), RANGE ONE (1), WEST OF THE FIFTH MERIDIAN INCLUDING RAILWAY RIGHT OF WAY PLAN RY9 CONTAINING 64 HECTARES (157.9 ACRES) MORE OR LESS.

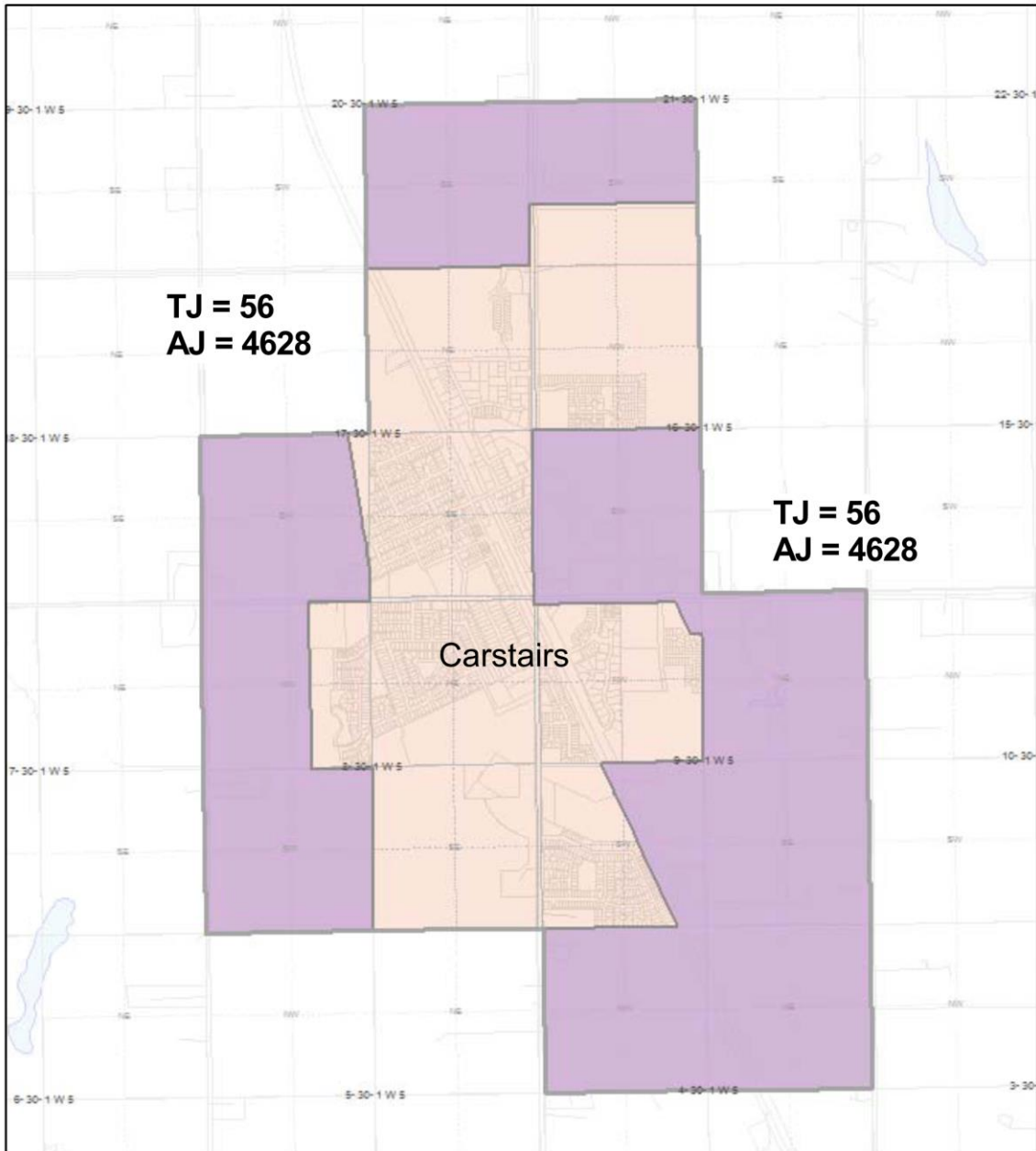
ALL THAT PORTION OF THE SOUTHWEST QUARTER OF SECTION EIGHT (8), TOWNSHIP THIRTY (30), RANGE ONE (1), WEST OF THE FIFTH MERIDIAN AND NOT WITHIN THE TOWN OF CARSTAIRS CONTAINING 64.5 HECTARES (159.3 ACRES) MORE OR LESS.

ALL THAT PORTION OF THE NORTHWEST QUARTER OF SECTION EIGHT (8), TOWNSHIP THIRTY (30), RANGE ONE (1), WEST OF THE FIFTH MERIDIAN AND NOT WITHIN THE TOWN OF CARSTAIRS CONTAINING 40.8 HECTARES (100.9 ACRES) MORE OR LESS.

ALL THAT PORTION OF THE SOUTHWEST QUARTER OF SECTION SEVENTEEN (17), TOWNSHIP THIRTY (30), RANGE ONE (1), WEST OF THE FIFTH MERIDIAN AND NOT WITHIN THE TOWN OF CARSTAIRS CONTAINING 61.3 HECTARES (151.5 ACRES) MORE OR LESS.

ALL THAT PORTION OF THE GOVERNMENT ROAD ALLOWANCE LYING SOUTH OF THE SOUTH BOUNDARY OF THE SOUTHWEST QUARTER OF SECTION SEVENTEEN (17), TOWNSHIP THIRTY (30), RANGE ONE (1), WEST OF THE FIFTH MERIDIAN CONTAINING 1.6 HECTARES (3.9 ACRES) MORE OR LESS.

Town of Carstairs Annexation OIC 402/2008



Town of Coalhurst 54/2016

APPENDIX A

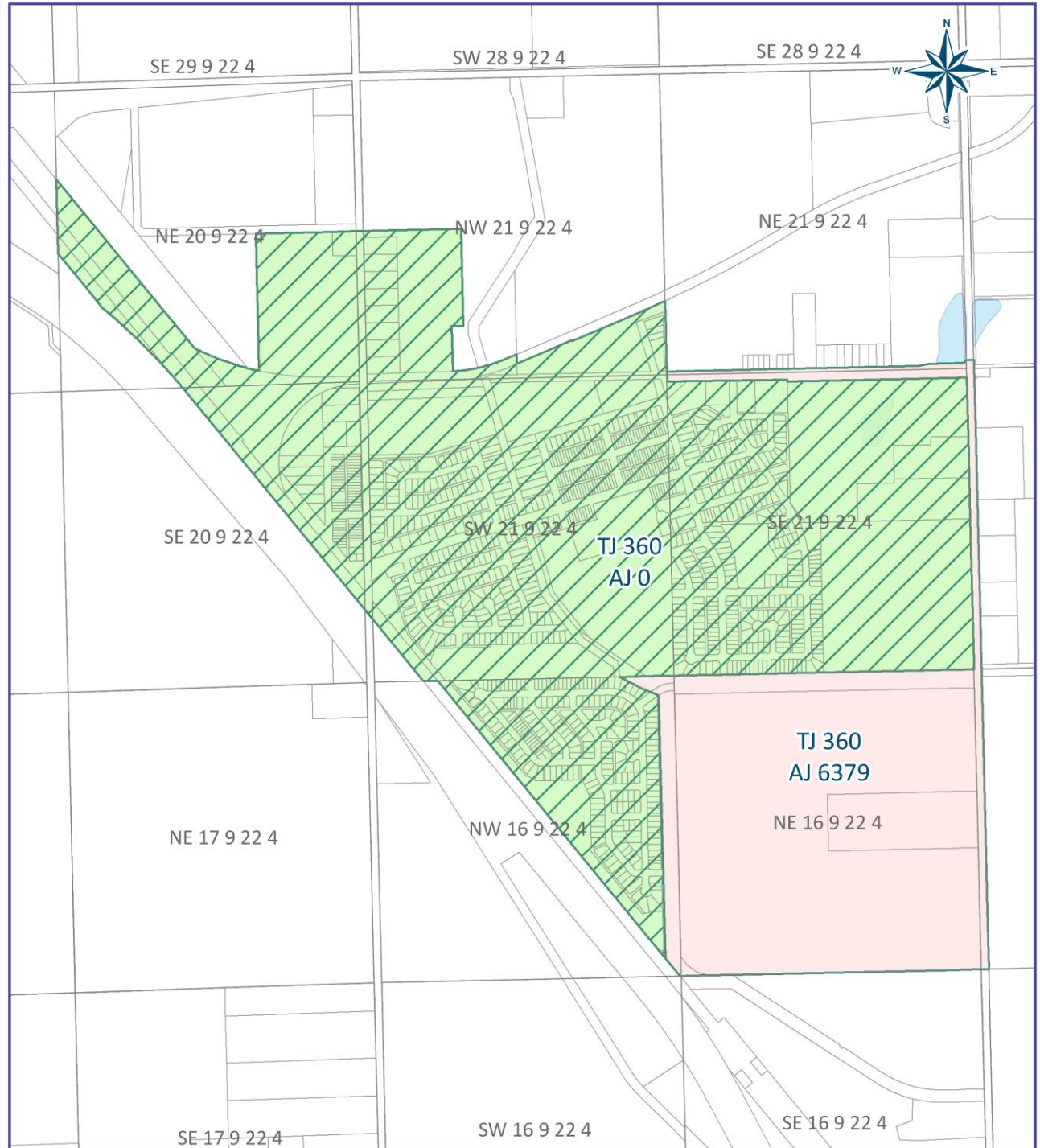
DETAILED DESCRIPTION OF THE LANDS SEPARATED FROM LETHBRIDGE COUNTY AND ANNEXED TO THE TOWN OF COALHURST

ALL THAT PORTION OF THE NORTH HALF OF SECTION SIXTEEN (16), TOWNSHIP NINE (9), RANGE TWENTY-TWO (22), WEST OF THE FOURTH MERIDIAN NOT WITHIN THE TOWN OF COALHURST LYING EAST OF THE NORTH BOUNDARY OF PLAN RY157 AND INCLUDING THAT PORTION OF THE N/S ROAD ALLOWANCE LYING EAST OF SAID HALF SECTION.

ALL THAT PORTION OF THE EAST HALF OF SECTION TWENTY-ONE (21), TOWNSHIP NINE (9), RANGE TWENTY-TWO (22), WEST OF THE FOURTH MERIDIAN NOT WITHIN THE TOWN OF COALHURST LYING SOUTH OF THE NORTH BOUNDARY OF PLAN 3136BM AND INCLUDING ALL THAT PORTION OF PLAN 831-0050 WITHIN SAID HALF SECTION.


ALL THAT PORTION OF THE N/S ROAD ALLOWANCE ADJACENT TO THE EAST HALF OF SECTION TWENTY-ONE (21), TOWNSHIP NINE (9), RANGE TWENTY-TWO (22), WEST OF THE FOURTH MERIDIAN LYING SOUTH OF THE PROJECTION EAST OF THE NORTHERNMOST POINT OF PLAN 831-0050.

Town of Coalhurst OIC 54 2016



Legend

-  Existing Area
-  Annexation Area



Town of Cochrane 431/2004

APPENDIX A - DETAILED DESCRIPTION OF THE LANDS SEPARATED FROM THE MUNICIPAL DISTRICT OF ROCKY VIEW NO. 44 AND ANNEXED TO THE TOWN OF COCHRANE

ALL THOSE PORTIONS OF THE SOUTHEAST QUARTER OF SECTION THIRTY-SIX (36), TOWNSHIP TWENTY-FIVE (25), RANGE FOUR (4), WEST OF THE FIFTH MERIDIAN LYING WEST OF THE RIGHT BANK OF THE BOW RIVER

ALL THOSE PORTIONS OF THE NORTH ONE-HALF OF SECTION TWENTY-FIVE (25), TOWNSHIP TWENTY-FIVE (25), RANGE FOUR (4), WEST OF THE FIFTH MERIDIAN LYING WEST OF THE RIGHT BANK OF THE BOW RIVER

THE SOUTHWEST QUARTER OF SECTION TWENTY-FIVE (25), TOWNSHIP TWENTY-FIVE (25), RANGE FOUR (4), WEST OF THE FIFTH MERIDIAN INCLUDING ALL ADJACENT ROAD ALLOWANCES AND INTERSECTIONS

THE SOUTHEAST QUARTER AND THE WEST ONE-HALF OF SECTION TWENTY-SIX (26), TOWNSHIP TWENTY-FIVE (25), RANGE FOUR (4), WEST OF THE FIFTH MERIDIAN INCLUDING ALL INTERVENING AND ADJACENT ROADS, ROAD ALLOWANCES, HIGHWAYS AND INTERSECTIONS

SECTION TWENTY-SEVEN (27), TOWNSHIP TWENTY-FIVE (25), RANGE FOUR (4), WEST OF THE FIFTH MERIDIAN INCLUDING ALL INTERVENING AND ADJACENT ROADS, ROAD ALLOWANCES, HIGHWAYS AND INTERSECTIONS

ALL THOSE PORTIONS OF SECTION THIRTY-FOUR (34), TOWNSHIP TWENTY-FIVE (25), RANGE FOUR (4), WEST OF THE FIFTH MERIDIAN LYING SOUTH AND WEST OF THE LEFT BANK OF THE BOW RIVER, INCLUDING THE BOW RIVER AND ALL INTERVENING AND ADJACENT ROADS, ROAD ALLOWANCES, HIGHWAYS AND INTERSECTIONS

ALL THAT PORTION OF THE NORTHEAST QUARTER OF SECTION THIRTY-THREE (33), TOWNSHIP TWENTY-FIVE (25), RANGE FOUR (4), WEST OF THE FIFTH MERIDIAN LYING EAST OF TOWERS TRAIL, INCLUDING ALL INTERVENING AND ADJACENT ROADS, ROAD ALLOWANCES, HIGHWAYS AND INTERSECTIONS

ALL THOSE PORTIONS OF THE NORTH ONE-HALF OF SECTION THIRTY-THREE (33), TOWNSHIP TWENTY-FIVE (25), RANGE FOUR (4), WEST OF THE FIFTH MERIDIAN LYING NORTH AND WEST OF PLAN 0013255, INCLUDING ALL ADJACENT AND INTERVENING ROADS, ROAD ALLOWANCES, HIGHWAYS AND INTERSECTIONS

ALL THOSE PORTIONS OF THE NORTHEAST QUARTER OF SECTION FIVE (5), TOWNSHIP TWENTY-SIX (26), RANGE FOUR (4), WEST OF THE FIFTH MERIDIAN LYING NORTH OF THE RIGHT BANK OF THE BOW RIVER, INCLUDING THE BOW RIVER, THE CANADIAN PACIFIC RAILWAY RIGHT-OF-WAY AND ALL ADJACENT AND INTERVENING ROADS, ROAD ALLOWANCES, HIGHWAYS AND INTERSECTIONS

ALL THOSE PORTIONS OF THE SOUTH ONE-HALF OF SECTION FOUR (4), TOWNSHIP TWENTY-SIX (26), RANGE FOUR (4), WEST OF THE FIFTH MERIDIAN LYING SOUTH OF ROAD PLAN 467LK

ALL THAT PORTION OF SECTION NINE (9), TOWNSHIP TWENTY-SIX (26), RANGE FOUR (4), WEST OF THE FIFTH MERIDIAN LYING NORTH OF THE HIGHWAY 1A RIGHT-OF-WAY, INCLUDING ALL ADJACENT AND INTERVENING ROADS, ROAD ALLOWANCES, HIGHWAYS AND INTERSECTIONS

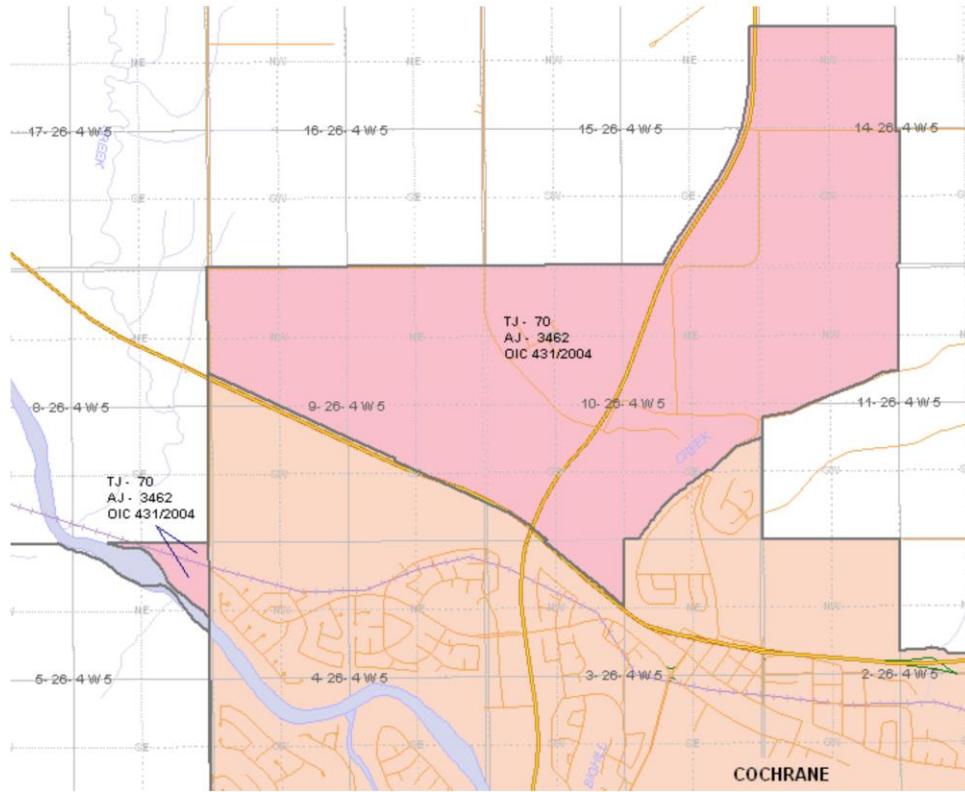
ALL THAT PORTION OF THE NORTHWEST QUARTER OF SECTION THREE (3), TOWNSHIP TWENTY-SIX (26), RANGE FOUR (4), WEST OF THE FIFTH MERIDIAN LYING NORTH OF THE HIGHWAY 1A RIGHT-OF-WAY, INCLUDING ALL ADJACENT AND INTERVENING ROADS, ROAD ALLOWANCES, HIGHWAYS AND INTERSECTIONS

SECTION TEN (10), TOWNSHIP TWENTY-SIX (26), RANGE FOUR (4), WEST OF THE FIFTH MERIDIAN, INCLUDING ALL ADJACENT AND INTERVENING ROADS, ROAD ALLOWANCES, HIGHWAYS AND INTERSECTIONS

THE WEST ONE-HALF OF SECTION ELEVEN (11), TOWNSHIP TWENTY-SIX (26), RANGE FOUR (4), WEST OF THE FIFTH MERIDIAN LYING NORTH OF RANCHE ROAD PLAN 646BM, INCLUDING ALL ADJACENT AND INTERVENING ROADS, ROAD ALLOWANCES, HIGHWAYS AND INTERSECTIONS BUT EXCLUDING RANCHE ROAD PLAN 646BM

THE WEST ONE-HALF OF SECTION FOURTEEN (14), TOWNSHIP TWENTY-SIX (26), RANGE FOUR (4), WEST OF THE FIFTH MERIDIAN LYING SOUTH OF PLAN 1364LK, INCLUDING ALL ADJACENT AND INTERVENING ROADS, ROAD ALLOWANCES, HIGHWAYS AND INTERSECTIONS

THAT PORTION OF THE SOUTHEAST QUARTER OF SECTION FIFTEEN (15) LYING EAST OF THE WESTERLY RIGHT-OF-WAY OF HIGHWAY 22, INCLUDING ALL ADJACENT AND INTERVENING ROADS, ROAD ALLOWANCES, HIGHWAYS AND INTERSECTIONS

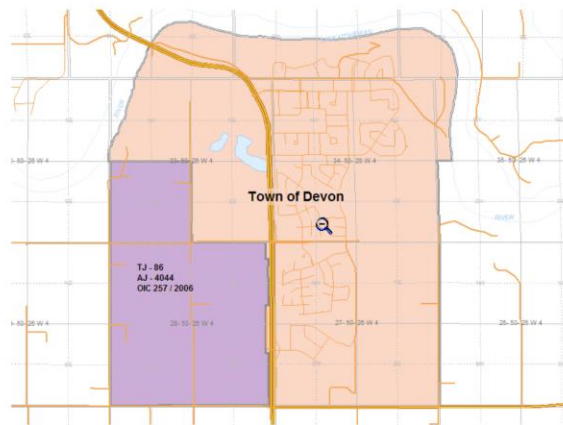


Town of Devon 257/2006

APPENDIX A - DETAILED DESCRIPTION OF THE LANDS SEPARATED FROM LEDUC COUNTY AND ANNEXED TO THE TOWN OF DEVON

SECTION TWENTY-EIGHT (28), TOWNSHIP FIFTY (50), RANGE TWENTY-SIX (26), WEST OF THE FOURTH MERIDIAN EXCEPTING THEREOUT THE ROAD ALLOWANCES LYING WEST AND SOUTH OF SAID SECTION

THE SOUTHWEST QUARTER OF SECTION THIRTY-THREE (33), TOWNSHIP FIFTY (50), RANGE TWENTY-SIX (26), WEST OF THE FOURTH MERIDIAN, EXCEPTING THEREOUT THE ROAD ALLOWANCE LYING WEST OF THE SAID QUARTER SECTION



Town of Devon 115/2015

APPENDIX A

DETAILED DESCRIPTION OF THE LANDS SEPARATED FROM LEDUC

COUNTY AND ANNEXED TO THE TOWN OF DEVON

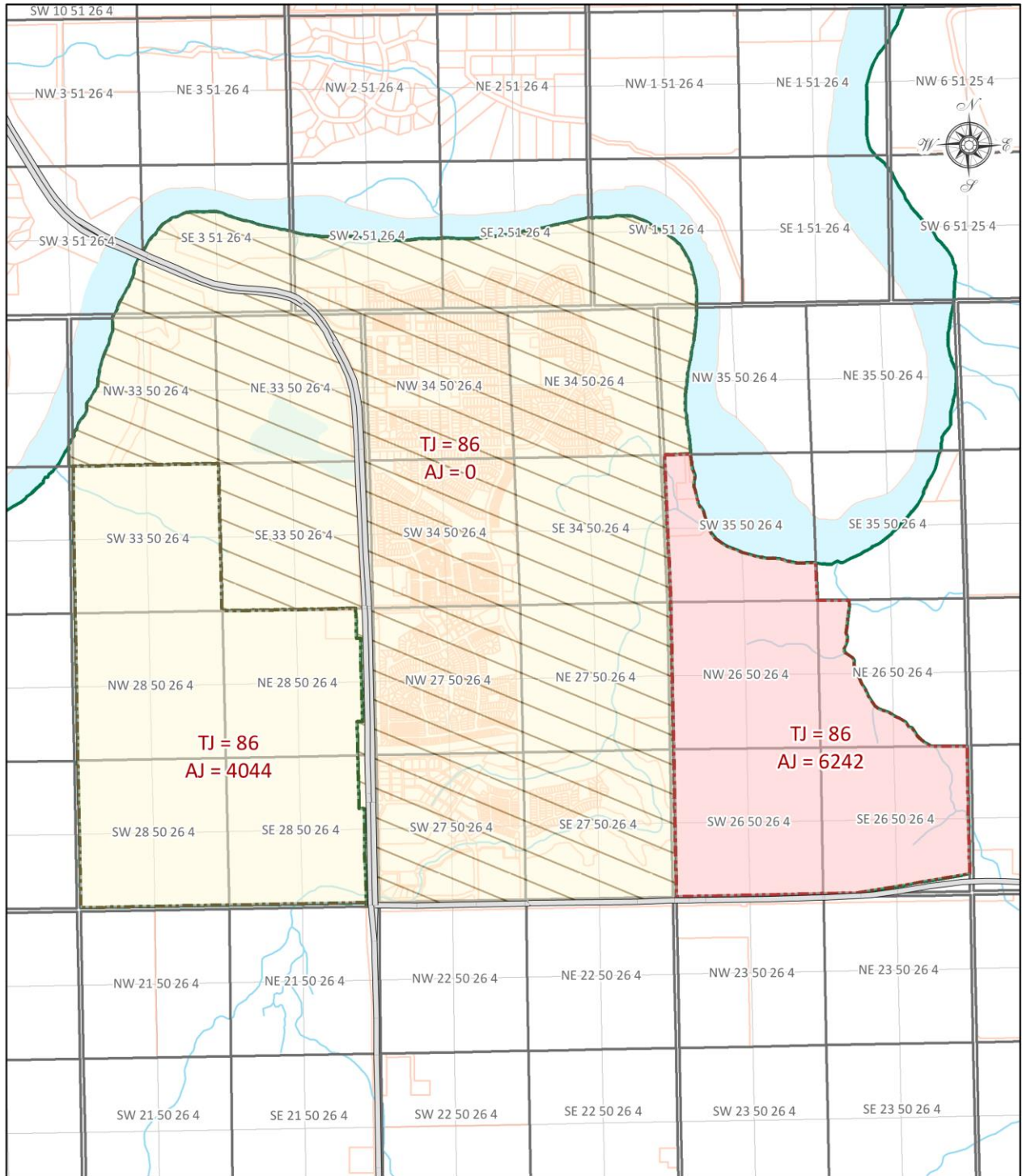
ALL THAT PORTION OF THE SOUTH WEST QUARTER OF SECTION THIRTY FIVE (35), TOWNSHIP FIFTY (50), RANGE TWENTY SIX (26), WEST OF THE FOURTH MERIDIAN LYING TO THE SOUTH WEST OF THE RIGHT BANK OF THE NORTH SASKATCHEWAN RIVER.

THE NORTH WEST QUARTER OF SECTION TWENTY SIX (26), TOWNSHIP FIFTY (50), RANGE TWENTY SIX (26), WEST OF THE FOURTH MERIDIAN.

ALL THAT PORTION OF THE NORTH EAST QUARTER OF SECTION TWENTY SIX (26), TOWNSHIP FIFTY (50), RANGE TWENTY SIX (26), WEST OF THE FOURTH MERIDIAN WHICH LIES TO THE WEST OF THE MIDDLE THREAD OF AN UNNAMED CREEK RUNNING THROUGH THE SAID QUARTER SECTION THE SAID MIDDLE THREAD INTERSECTION THE SOUTH BOUNDARY OF THE SAID QUARTER SECTION EIGHTEEN HUNDRED AND EIGHTY ONE (1881) FEET MORE OR LESS EASTERLY FROM THE SOUTH WEST CORNER THEREOF AND INTERSECTING THE NORTH BOUNDARY THEREOF THREE HUNDRED AND NINETY SIX (396) FEET MORE OR LESS EASTERLY FROM THE NORTH WEST CORNER THEREOF AS DESCRIBED IN CERTIFICATE OF TITLE NUMBER 882 309 351.

ALL THAT PORTION OF THE SOUTH HALF OF SECTION TWENTY SIX (26),
TOWNSHIP FIFTY (50), RANGE TWENTY SIX (26) WEST OF THE FOURTH
MERIDIAN EXCEPTING THEREOUT THE ROAD ALLOWANCE LYING ON THE
SOUTH SIDE OF SAID HALF SECTION AND EXCLUDING ROAD PLAN 8022514.

Town of Devon OIC 115 2015



-  Existing Area
-  Existing Area AJ 4044
-  Annexation Area AJ 6242



Town of Didsbury 17/2009

APPENDIX A - DETAILED DESCRIPTION OF THE LANDS FROM MOUNTAIN VIEW COUNTY AND ANNEXED TO THE TOWN OF DIDSBURY

THE NORTHWEST QUARTER OF SECTION SEVEN (7), TOWNSHIP THIRTY-ONE (31), RANGE ONE (1), WEST OF THE FIFTH MERIDIAN AND THAT NORTH-SOUTH ROAD ALLOWANCE LYING WEST THEREOF

THE NORTHEAST QUARTER OF SECTION SEVEN (7), TOWNSHIP THIRTY-ONE (31), RANGE ONE (1), WEST OF THE FIFTH MERIDIAN

THE SOUTHWEST QUARTER OF SECTION EIGHT (8), TOWNSHIP THIRTY-ONE (31), RANGE ONE (1), WEST OF THE FIFTH MERIDIAN EXCEPTING THEREOUT ROAD PLAN 2697 Q AND INCLUDING THE NORTH-SOUTH ROAD ALLOWANCE ADJACENT TO THE WEST SIDE OF SAID QUARTER SECTION AND LAND NORTH OF THE PRODUCTION WEST OF THE NORTH LIMIT OF ROAD PLAN 2697 Q

THE NORTHWEST QUARTER OF SECTION EIGHT (8), TOWNSHIP THIRTY-ONE (31), RANGE ONE (1), WEST OF THE FIFTH MERIDIAN

THE SOUTHWEST QUARTER OF SECTION SEVENTEEN (17), TOWNSHIP THIRTY-ONE (31), RANGE ONE (1), WEST OF THE FIFTH MERIDIAN INCLUDING THE NORTH-SOUTH ROAD ALLOWANCE LYING WEST THEREOF AND THE EAST-WEST ROAD ALLOWANCE LYING SOUTH THEREOF AND EXCEPTING THEREOUT ROAD PLAN 4532 EZ AND EXCEPTING THEREOUT THAT PORTION OF THE SAID NORTH-SOUTH ROAD ALLOWANCE LYING NORTH OF THE PRODUCTION WEST OF THE SOUTH LIMIT OF SAID ROAD PLAN 4532 EZ

ALL THAT PORTION OF THE NORTHWEST QUARTER OF SECTION SEVENTEEN (17), TOWNSHIP THIRTY-ONE (31), RANGE ONE (1), WEST OF THE FIFTH MERIDIAN NOT WITHIN THE TOWN OF DIDSBURY AND LYING NORTH OF THE NORTH LIMITS OF PLANS OF SUBDIVISION 901 0959 AND 961 0883 AND THAT PORTION OF THE NORTH-SOUTH ROAD ALLOWANCE LYING WEST OF THE SAID QUARTER SECTION AND NORTH OF THE PRODUCTION WEST OF SAID PLAN 961 0883

THE SOUTHWEST QUARTER OF SECTION TWENTY (20), TOWNSHIP THIRTY-ONE (31), RANGE ONE (1), WEST OF THE FIFTH MERIDIAN INCLUDING THE ROAD ALLOWANCE LYING WEST THEREOF

THE NORTH HALF OF SECTION NINETEEN (19), TOWNSHIP THIRTY-ONE (31), RANGE ONE (1), WEST OF THE FIFTH MERIDIAN INCLUDING THE ROAD ALLOWANCE LYING WEST THEREOF BUT EXCEPTING THE EAST-WEST ROAD ALLOWANCE LYING NORTH THEREOF AND EXCEPTING THEREOUT THE NORTH-SOUTH ROAD ALLOWANCE LYING EAST THEREOF

THE NORTH HALF OF SECTION TWENTY-FOUR (24), TOWNSHIP THIRTY-ONE (31), RANGE TWO (2), WEST OF THE FIFTH MERIDIAN EXCLUDING THE NORTH-SOUTH ROAD ALLOWANCE LYING WEST THEREOF AND EXCLUDING THE EAST-WEST ROAD ALLOWANCE LYING NORTHERLY THEREOF

ALL THAT PORTION OF THE SOUTHEAST QUARTER OF SECTION TWENTY-FOUR (24), TOWNSHIP THIRTY-ONE (31), RANGE TWO (2), WEST OF THE FIFTH MERIDIAN NOT WITHIN THE TOWN OF DIDSBURY

THE SOUTHWEST QUARTER OF SECTION TWENTY-FOUR (24), TOWNSHIP THIRTY-ONE (31), RANGE TWO (2), WEST OF THE FIFTH MERIDIAN NOT INCLUDING THE NORTH-SOUTH ROAD ALLOWANCE LYING WEST THEREOF

ALL THAT PORTION OF THE NORTHWEST QUARTER OF SECTION THIRTEEN (13), TOWNSHIP THIRTY ONE (31), RANGE TWO (2), WEST OF THE FIFTH MERIDIAN CONTAINED WITHIN ROAD PLAN 6582 JK BUT NOT INCLUDING THE NORTH-SOUTH ROAD ALLOWANCE LYING WESTERLY THEREOF

ALL THAT PORTION OF THE SOUTHWEST QUARTER OF SECTION THIRTEEN (13), TOWNSHIP THIRTY ONE (31), RANGE TWO (2), WEST OF THE FIFTH MERIDIAN CONTAINED IN PLAN OF SUBDIVISION 871 0799 AND ROAD PLAN 3931 JK INCLUDING THAT EAST-WEST ROAD ALLOWANCE LYING SOUTHERLY OF THE SOUTHWEST QUARTER OF SECTION THIRTEEN (13), TOWNSHIP THIRTY ONE (31), RANGE TWO (2), WEST OF THE FIFTH MERIDIAN AND THE NORTH-SOUTH ROAD ALLOWANCE LYING WESTERLY OF PLAN 871 0733 AND SOUTH OF THE PRODUCTION WEST OF THE MOST NORTHERLY LIMIT OF SAID PLAN 871 0799

THE SOUTHEAST QUARTER OF SECTION FOURTEEN (14), TOWNSHIP THIRTY ONE (31), RANGE TWO (2), WEST OF THE FIFTH MERIDIAN AND THAT EAST-WEST ROAD ALLOWANCE LYING SOUTHERLY THEREOF

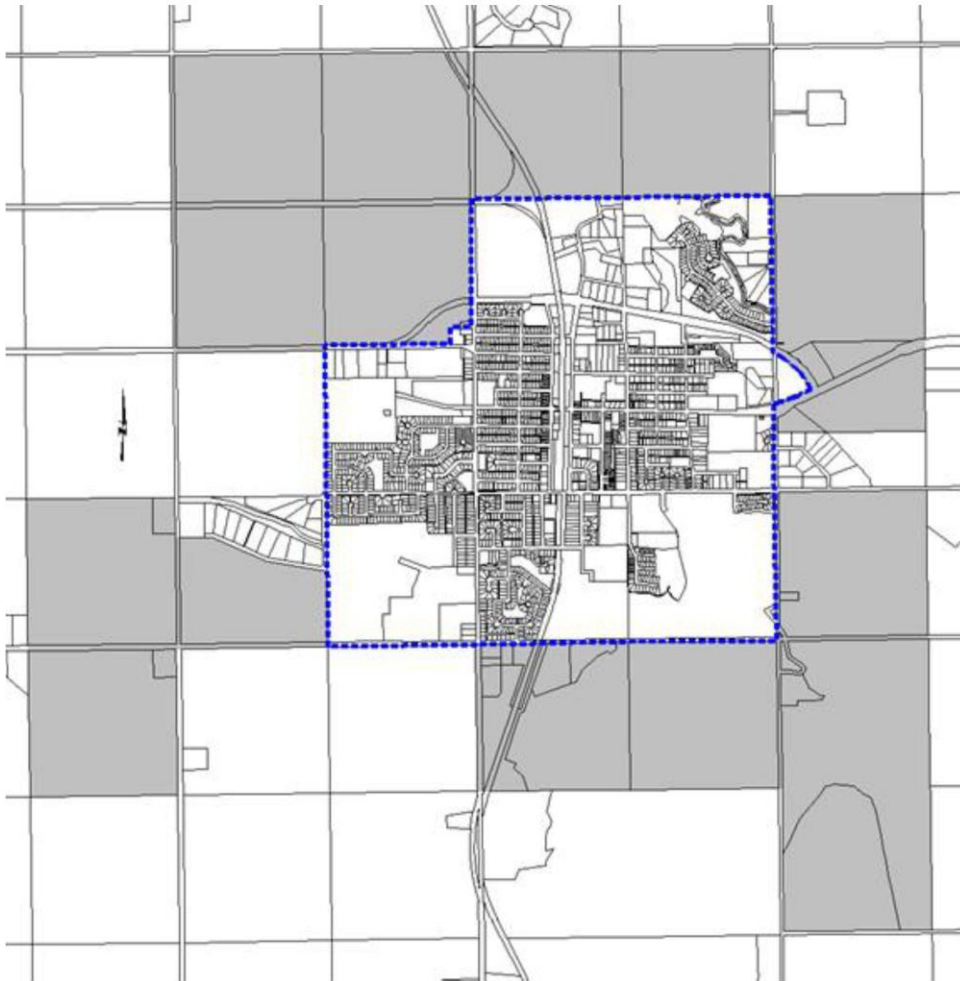
THE NORTHEAST QUARTER OF SECTION ELEVEN (11), TOWNSHIP THIRTY ONE (31), RANGE TWO (2), WEST OF THE FIFTH MERIDIAN EXCEPTING THEREOUT ALL THAT PORTION OF ROAD PLAN 4416 JK LYING SOUTH OF THE PRODUCTION EAST OF THE SOUTH LIMIT OF SAID ROAD PLAN 3931 JK

ALL THAT PORTION OF THE NORTHWEST QUARTER OF SECTION TWELVE (12), TOWNSHIP THIRTY-ONE (31), RANGE TWO (2), WEST OF THE FIFTH MERIDIAN LYING NORTH OF THE SOUTHERN LIMIT OF ROAD PLAN 3931 JK AND THAT PORTION OF THE NORTH-SOUTH ROAD ALLOWANCE LYING WESTERLY THEREOF AND NORTH OF THE PRODUCTION WEST OF THE SOUTH LIMIT OF SAID PLAN 3931 JK


ALL THAT PORTION OF THE NORTHEAST QUARTER OF SECTION TWELVE (12), TOWNSHIP THIRTY-ONE (31), RANGE TWO (2), WEST OF THE FIFTH MERIDIAN CONTAINED WITHIN ROAD PLAN 4444 JK

APPENDIX "B"

A SKETCH SHOWING THE GENERAL LOCATION OF THE AREAS
RECOMMENDED FOR ANNEXATION TO THE TOWN OF DIDSBURY



Legend



Area to be annexed to the Town of Didsbury

Town of Drayton Valley 176/2012

APPENDIX A - DETAILED DESCRIPTION OF THE LANDS SEPARATED FROM BRAZEAU COUNTY AND ANNEXED TO THE TOWN OF DRAYTON VALLEY

ALL THAT PORTION OF THE WEST HALF OF SECTION TWENTY-ONE (21), TOWNSHIP FORTY-NINE (49), RANGE SEVEN (7) WEST OF THE FIFTH MERIDIAN NOT WITHIN THE TOWN OF DRAYTON VALLEY LYING EAST OF THE EAST BOUNDARY OF PLAN 2502JY AND LYING SOUTH OF THE SOUTH BOUNDARY OF PLAN 782 1189 AND EXCLUDING PLAN 832 2156.

ALL THAT PORTION OF THE EAST HALF OF SECTION TWENTY-ONE (21), TOWNSHIP FORTY-NINE (49), RANGE SEVEN (7) WEST OF THE FIFTH MERIDIAN NOT WITHIN THE TOWN OF DRAYTON VALLEY LYING SOUTH OF THE SOUTH BOUNDARY OF PLAN 772 1918.

ALL THAT PORTION OF THE WEST HALF OF SECTION TWENTY-TWO (22), TOWNSHIP FORTY-NINE (49), RANGE SEVEN (7) WEST OF THE FIFTH MERIDIAN LYING SOUTH OF THE SOUTH BOUNDARY OF PLAN 002 2846 INCLUDING ALL THAT PORTION OF THE NORTH-SOUTH ROAD ALLOWANCE AND ROAD WIDENING ADJACENT TO THE WEST SIDE OF SAID HALF SECTION LYING SOUTH OF THE PROJECTION WEST OF THE SOUTH BOUNDARY OF PLAN 002 2846.

ALL THAT PORTION OF THE EAST HALF OF SECTION TWENTY-TWO (22), TOWNSHIP FORTY-NINE (49), RANGE SEVEN (7) WEST OF THE FIFTH MERIDIAN LYING SOUTH OF THE SOUTH BOUNDARY OF PLAN 002 2846.

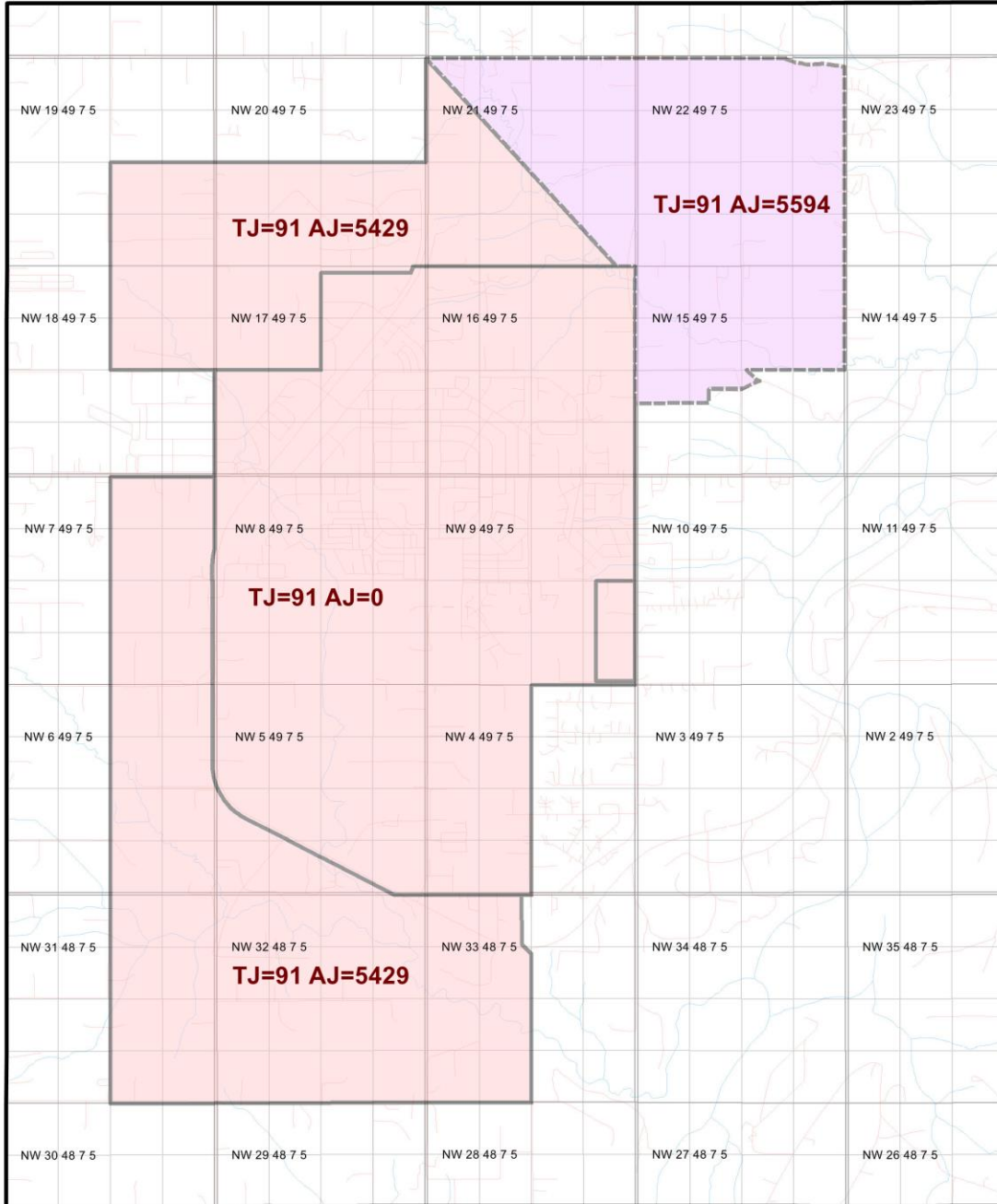
THE NORTH HALF OF SECTION FIFTEEN (15), TOWNSHIP FORTY-NINE (49), RANGE SEVEN (7) WEST OF THE FIFTH MERIDIAN.



ALL THAT PORTION OF THE SOUTHWEST QUARTER OF SECTION FIFTEEN (15), TOWNSHIP FORTY-NINE (49), RANGE SEVEN (7) WEST OF THE FIFTH MERIDIAN LYING NORTH OF THE SOUTH BOUNDARY OF PLAN 882 2078, LOT 1 AND EXCLUDING ALL THAT PORTION OF THE NORTH-SOUTH ROAD ALLOWANCE LYING SOUTH OF THE PROJECTION WEST OF THE SOUTH BOUNDARY PLAN 882 2078, LOT 1 TO THE EAST BOUNDARY OF PLAN 2998JY.


PLAN 932 3520.

ALL INTERVENING ROAD ALLOWANCES, ROADS AND HIGHWAY PLANS AND INTERSECTIONS.

Town of Drayton Valley OIC 176 2012



-  Existing Town of Drayton Valley Boundary
-  Annexation Area



Town of Gibbons 406/2006

APPENDIX A - DETAILED DESCRIPTION OF THE LANDS SEPARATED FROM STURGEON COUNTY AND ANNEXED TO THE TOWN OF GIBBONS

THAT PORTION OF THE SOUTHWEST QUARTER OF SECTION TEN (10), TOWNSHIP FIFTY-SIX (56), RANGE TWENTY-THREE (23) WEST OF THE FOURTH MERIDIAN LYING WEST OF THE RIGHT BANK OF THE STURGEON RIVER, CONTAINING 36.3 HECTARES (89.9 ACRES) MORE OR LESS.

THAT PORTION OF THE NORTHWEST QUARTER OF SECTION TEN (10), TOWNSHIP FIFTY-SIX (56), RANGE TWENTY-THREE (23) WEST OF THE FOURTH MERIDIAN LYING WEST OF THE RIGHT BANK OF THE STURGEON RIVER AND SOUTH OF ROAD PLANS 922 2076 AND 2073 JY, CONTAINING 52.6 HECTARES (130 ACRES) MORE OR LESS INCLUDING THAT PORTION OF THE EAST-WEST ROAD ALLOWANCE ABUTTING THE NORTHERN BOUNDARY OF SAID QUARTER SECTION LYING SOUTH OF ROAD PLAN 922 2076.

THAT PORTION OF THE SOUTHWEST QUARTER OF SECTION FIFTEEN (15), TOWNSHIP FIFTY-SIX (56), RANGE TWENTY-THREE (23) WEST OF THE FOURTH MERIDIAN LYING EAST AND SOUTH OF ROAD PLANS 922 2076 AND 2073 JY, CONTAINING 2.3 HECTARES (5.68 ACRES) MORE OR LESS.

THAT PORTION OF ROAD PLAN 912 0230 EXTENDING INTO THE NORTHEAST QUARTER OF SECTION NINE (9), TOWNSHIP FIFTY-SIX (56), RANGE TWENTY-THREE (23) WEST OF THE FOURTH MERIDIAN, CONTAINING 0.35 HECTARES (0.87 ACRES) MORE OR LESS.

THAT PORTION OF THE NORTH-SOUTH ROAD ALLOWANCE ADJOINING THE WESTERN BOUNDARY OF THE WEST HALF OF SECTION TEN (10), TOWNSHIP FIFTY-SIX (56), RANGE TWENTY-THREE (23) WEST OF THE FOURTH MERIDIAN AND THAT PART OF THE NORTHWEST QUARTER OF SECTION THREE (3), TOWNSHIP FIFTY-SIX (56), RANGE TWENTY-THREE (23) WEST OF THE FOURTH MERIDIAN LYING NORTH OF THE RIGHT BANK OF THE STURGEON RIVER.



Town of High River 464/2011

APPENDIX A - DETAILED DESCRIPTION OF THE LANDS SEPARATED FROM THE MUNICIPAL DISTRICT OF FOOTHILLS, NO. 31 AND ANNEXED TO THE TOWN OF HIGH RIVER

ALL THAT PORTION OF THE NORTHEAST QUARTER OF SECTION TWO (2), TOWNSHIP NINETEEN (19), RANGE TWENTY-NINE (29) WEST OF THE FOURTH MERIDIAN NOT WITHIN THE TOWN OF HIGH RIVER.

ALL THAT PORTION OF THE SOUTHEAST QUARTER OF SECTION ELEVEN (11), TOWNSHIP NINETEEN (19), RANGE TWENTY-NINE (29) WEST OF THE FOURTH MERIDIAN NOT WITHIN THE TOWN OF HIGH RIVER.

ALL THAT PORTION OF THE NORTHEAST QUARTER OF SECTION ELEVEN (11), TOWNSHIP NINETEEN (19), RANGE TWENTY-NINE (29) WEST OF THE FOURTH MERIDIAN LYING SOUTH OF THE SOUTH BOUNDARY OF PLAN 951 0994 AND INCLUDING ALL THAT LAND LYING SOUTH OF THE PROJECTION EAST OF THE SOUTH BOUNDARY OF PLAN 951 0994.

ALL THAT PORTION OF THE NORTHWEST QUARTER OF SECTION TWELVE (12), TOWNSHIP NINETEEN (19), RANGE TWENTY-NINE (29) WEST OF THE FOURTH MERIDIAN LYING SOUTH OF THE SOUTH BOUNDARY OF PLAN 741 0218 AND EXCLUDING ALL THAT PORTION OF THE NORTH-SOUTH ROAD ALLOWANCE ADJACENT TO THE WEST SIDE OF SAID QUARTER SECTION LYING NORTH OF THE PROJECTION WEST OF THE SOUTH BOUNDARY OF PLAN 741 0218

ALL THAT PORTION OF THE NORTHEAST QUARTER SECTION OF SECTION TWELVE (12), TOWNSHIP NINETEEN (19), RANGE TWENTY NINE (29) WEST OF THE FOURTH MERIDIAN LYING SOUTH OF THE SOUTH BOUNDARY OF PLAN 311 LK AND EXCLUDING PLAN 7926 JK AND EXCLUDING THE NORTHERLY 1402.5 FEET LYING BETWEEN PLAN 7926 JK AND THE WEST BOUNDARY OF PLAN 881 0868.

ALL THAT PORTION OF THE NORTHWEST QUARTER OF SECTION SEVEN (7), TOWNSHIP NINETEEN (19), RANGE TWENTY-EIGHT (28) WEST OF THE FOURTH MERIDIAN NOT WITHIN THE TOWN OF HIGH RIVER LYING SOUTH OF THE SOUTH BOUNDARY OF SECONDARY ROAD 543 AND EXCLUDING ALL THAT LAND LYING NORTH OF THE NORTH BOUNDARY OF LOT 5, PLAN 991 0247 AND EXCLUDING ALL THAT LAND LYING NORTH OF THE PROJECTION WEST OF NORTH BOUNDARY OF LOT 5, PLAN 991 0247.

ALL THAT PORTION OF THE SOUTHWEST QUARTER OF SECTION SEVEN (7), TOWNSHIP NINETEEN (19), RANGE TWENTY-EIGHT (28) WEST OF THE FOURTH MERIDIAN NOT WITHIN THE TOWN OF HIGH RIVER.

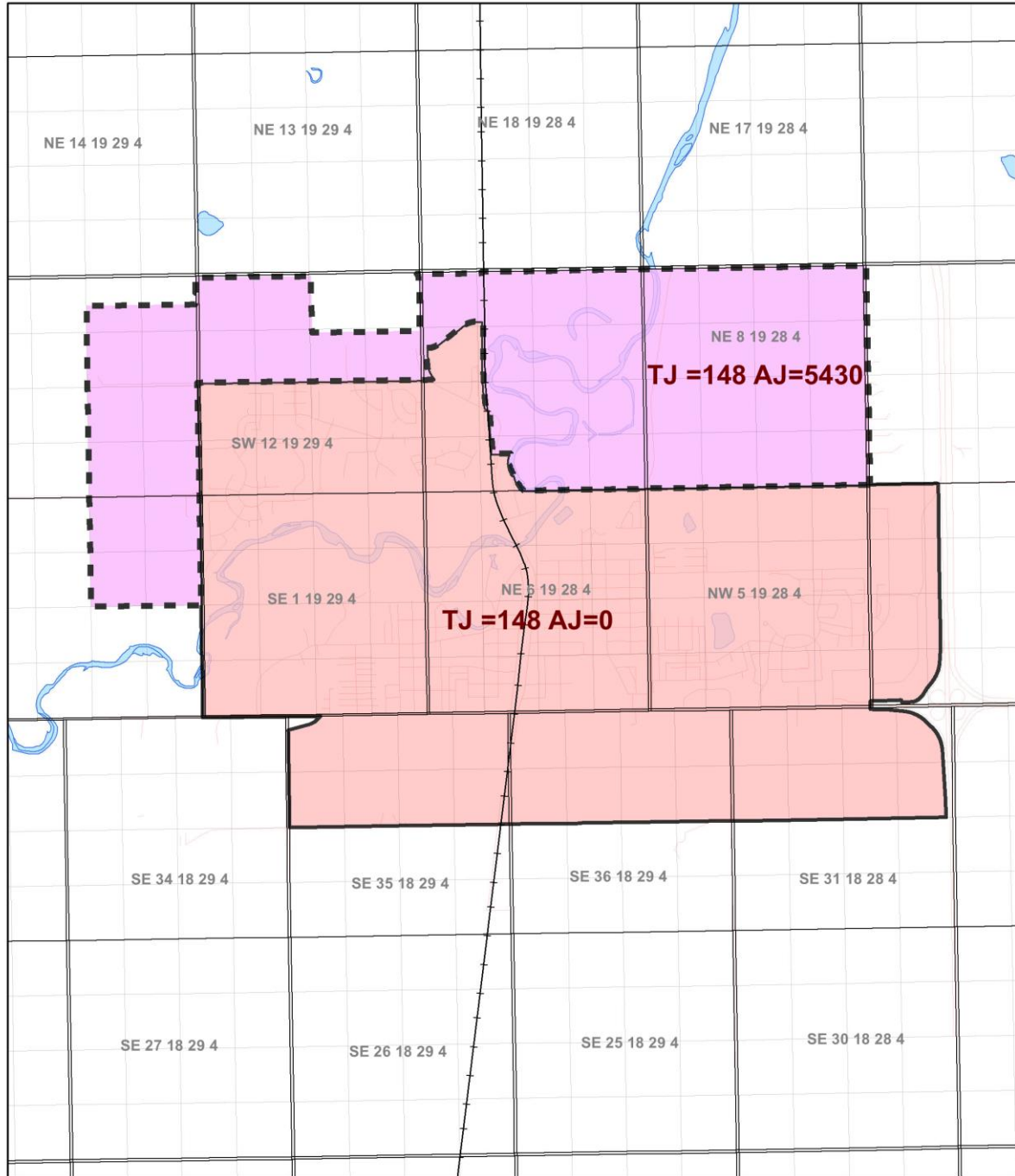
ALL THAT PORTION OF THE EAST HALF OF SECTION SEVEN (7), TOWNSHIP NINETEEN (19), RANGE TWENTY-EIGHT (28) WEST OF THE FOURTH MERIDIAN LYING SOUTH OF THE SOUTH BOUNDARY OF SECONDARY ROAD 543.


ALL THAT PORTION OF SECTION EIGHT (8), TOWNSHIP NINETEEN (19), RANGE TWENTY-EIGHT (28) WEST OF THE FOURTH MERIDIAN LYING SOUTH OF THE SOUTH BOUNDARY OF SECONDARY ROAD 543.


ALL THAT PORTION OF THE WEST HALF OF SECTION NINE (9) TOWNSHIP NINETEEN (19), RANGE TWENTY-EIGHT (28) WEST OF THE FOURTH MERIDIAN LYING SOUTH OF THE PROJECTION WEST OF THE NORTH BOUNDARY OF PLAN 1604LK AND WEST OF THE PROJECTION SOUTH OF THE WEST BOUNDARY OF PLAN 1604LK.

FOR GREATER CERTAINTY, THE PORTIONS DESCRIBED ABOVE INCLUDE ALL INTERVENING ROAD ALLOWANCES, REGISTERED ROAD PLANS AND HIGHWAY PLAN RIGHTS-OF-WAY.

Town of High River OIC 464 2011



-  Existing Town Of High River Boundary
-  Annexation Area



Town of Innisfail 344/2008

APPENDIX A - DETAILED DESCRIPTION OF THE LANDS SEPARATED FROM RED DEER COUNTY AND ANNEXED TO THE TOWN OF INNISFAIL

THE NORTHEAST QUARTER OF SECTION (18), TOWNSHIP THIRTY-FIVE (35), RANGE TWENTY-EIGHT (28), WEST OF THE FOURTH MERIDIAN INCLUDING THAT PORTION OF ROADWAY PLAN 012 2423.

THE SOUTHEAST QUARTER OF SECTION NINETEEN (19), TOWNSHIP THIRTY-FIVE (35), RANGE TWENTY-EIGHT (28), WEST OF THE FOURTH MERIDIAN INCLUDING THAT PORTION OF ROADWAY PLAN 012 2423.

THE NORTHEAST QUARTER OF SECTION NINETEEN (19), TOWNSHIP THIRTY-FIVE (35), RANGE TWENTY-EIGHT (28), WEST OF THE FOURTH MERIDIAN INCLUDING THAT PORTION OF ROADWAY PLAN 012 2423 AND EXCLUDING BLOCK 1, LOT 1, PLAN 922 0322 AND EXCLUDING LOT 1, PLAN 822 1653.

LOT 2ER, BLOCK 2, PLAN 012 4685.

LOT 1, BLOCK 1, PLAN 942 0564.

BLOCK A, PLAN 782 1400.

THE REMAINING PORTION OF THE SOUTHWEST QUARTER OF SECTION THIRTY-TWO (32), TOWNSHIP THIRTY-FIVE (35), RANGE TWENTY-EIGHT (28), WEST OF THE FOURTH MERIDIAN BETWEEN ROAD PLAN 2387JY AND LOT 1, BLOCK 6, PLAN 072 9064 NOT CURRENTLY WITHIN THE TOWN BOUNDARY.

LOT 1, BLOCK 4, PLAN 072 9064.

LOT 1, BLOCK 5, PLAN 072 9064.

LOT 1, BLOCK 6, PLAN 072 9064.

THE NORTHERLY 1650 FEET IN UNIFORM WIDTH THROUGHOUT ALL THAT PORTION OF THE SOUTHWEST QUARTER OF SECTION THIRTY-THREE (33), TOWNSHIP THIRTY-FIVE (35), RANGE TWENTY-EIGHT (28), WEST OF THE FOURTH MERIDIAN WHICH LIES WEST OF THE CALGARY AND EDMONTON TRAIL AS SHOWN ON ROAD PLAN 4805NY.

LOT A, PLAN 802 0269.

ALL THAT PORTION OF THE SOUTHWEST QUARTER OF SECTION THIRTY-THREE (33), TOWNSHIP THIRTY-FIVE (35), RANGE TWENTY-EIGHT (28) WEST OF THE FOURTH MERIDIAN LYING WEST OF THE CALGARY AND EDMONTON TRAIL AS SHOWN ON ROAD PLAN 4805NY.

ALL THAT PORTION OF THE SOUTHWEST QUARTER OF SECTION THIRTY-THREE (33), TOWNSHIP THIRTY-FIVE (35), RANGE TWENTY-EIGHT (28), WEST OF THE FOURTH MERIDIAN WHICH LIES EAST OF THE WESTERLY LIMIT OF THE ROAD AS SHOWN ON ROAD PLAN 4805NY.

THE SOUTHEAST QUARTER OF SECTION THIRTY-THREE (33), TOWNSHIP THIRTY-FIVE (35), RANGE TWENTY-EIGHT (28), WEST OF THE FOURTH MERIDIAN.

ALL THAT PORTION OF THE SOUTHWEST QUARTER OF SECTION THIRTY-THREE (33), TOWNSHIP THIRTY-FIVE (35), RANGE TWENTY-EIGHT (28), WEST OF THE FOURTH MERIDIAN COMMENCING AT THE SOUTHEAST CORNER OF THE SAID QUARTER SECTION THENCE NORTHERLY ALONG THE EASTERN BOUNDARY THEREOF 40 FEET THENCE WESTERLY PARALLEL WITH THE SOUTHERN BOUNDARY OF THE SAID QUARTER SECTION TO THE SURVEYED ROAD KNOWN AS THE CALGARY AND EDMONTON TRAIL THENCE SOUTHERLY ALONG THE EAST BOUNDARY OF THE SAID TRAIL TO THE POINT WHERE THE SAID TRAIL AND SOUTHERN BOUNDARY OF THE SAID QUARTER SECTION INTERSECTS THENCE EASTERLY ALONG THE SAID SOUTHERN BOUNDARY TO THE POINT OF COMMENCEMENT.

ALL THAT PORTION OF THE SOUTHWEST QUARTER OF SECTION THIRTY-FOUR (34), TOWNSHIP THIRTY-FIVE (35), RANGE TWENTY-EIGHT (28) WEST OF THE FOURTH MERIDIAN WHICH LIES TO THE WEST OF THE CALGARY AND EDMONTON RAILWAY AS SHOWN ON RAILWAY PLAN C&E NO.1. THE MOST SOUTHERLY SIXTY-SIX (66) FEET OF THAT PORTION OF THE SOUTHWEST QUARTER OF SECTION THIRTY-FOUR (34), TOWNSHIP THIRTY-FIVE (35), RANGE TWENTY-EIGHT (28) WEST OF THE FOURTH MERIDIAN WHICH LIES TO THE EAST OF THE CALGARY AND EDMONTON RAILWAY AS NOW CONSTRUCTED ACROSS THE SAID LAND.

ALL THAT PORTION OF THE SOUTHWEST QUARTER OF SECTION THIRTY-FOUR (34), TOWNSHIP THIRTY-FIVE (35), RANGE TWENTY-EIGHT (28) WEST OF THE FOURTH MERIDIAN WHICH LIES TO THE EAST OF THE CALGARY AND EDMONTON RAILWAY AS NOW CONSTRUCTED ACROSS THE SAID LAND.

ALL THAT PORTION OF THE SOUTHEAST QUARTER OF SECTION THIRTY-FOUR (34), TOWNSHIP THIRTY-FIVE (35), RANGE TWENTY-EIGHT (28) WEST OF THE FOURTH MERIDIAN LYING WEST OF THE WEST BOUNDARY OF ROAD PLAN 912 1121.

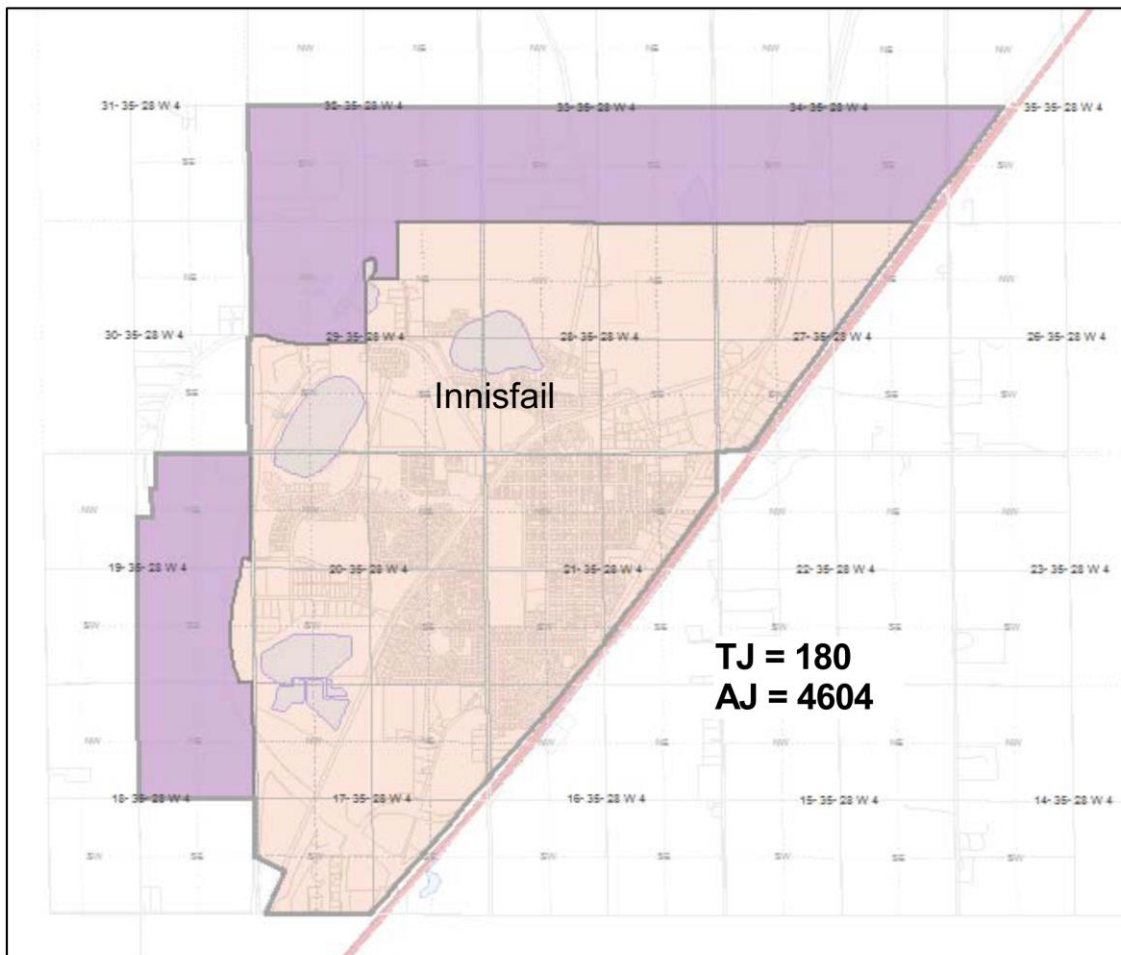
THE NORTHERLY 198.4 FEET THROUGHOUT OF THE SOUTHEAST QUARTER OF SECTION THIRTY-FOUR (34), TOWNSHIP THIRTY-FIVE (35), RANGE TWENTY-EIGHT (28), WEST OF THE FOURTH MERIDIAN.

ALL THAT PORTION OF THE SOUTHWEST QUARTER OF SECTION THIRTY-FIVE (35), TOWNSHIP THIRTY-FIVE (35), RANGE TWENTY-EIGHT (28) WEST OF THE FOURTH MERIDIAN LYING WEST OF THE WEST BOUNDARY OF ROAD PLAN 912 1121.

IN ADDITION TO THE TITLED LANDS DESCRIBED ABOVE, ALL INTERVENING ROAD ALLOWANCES, WATER BODIES AND RIGHTS-OF-WAY

INCLUDING ALL PORTIONS OF THE C&E NO. 1, HIGHWAY 54 AND HIGHWAY 2A RIGHTS-OF-WAY BETWEEN THE AREAS IDENTIFIED FOR ANNEXATION AND THE TOWN'S CURRENT BOUNDARY.

Town of Innisfail Annexation OIC 344/2008



Town of Killam 42/2011

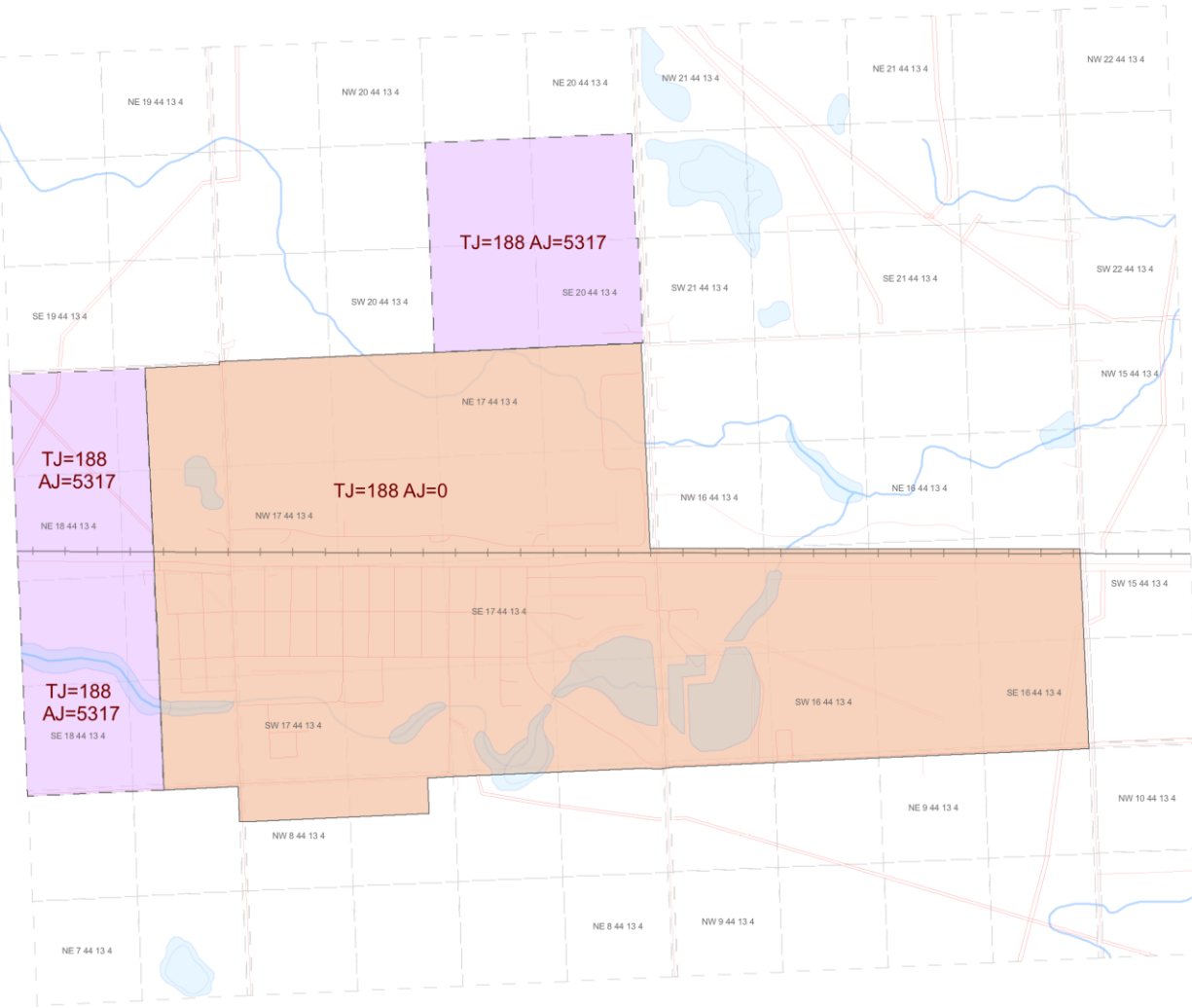
APPENDIX A - DETAILED DESCRIPTION OF THE LANDS SEPARATED FROM FLAGSTAFF COUNTY AND ANNEXED TO THE TOWN OF KILLAM



ALL THAT PORTION OF THE EAST HALF OF SECTION EIGHTEEN (18), TOWNSHIP FORTY-FOUR (44), RANGE THIRTEEN (13) WEST OF THE FOURTH MERIDIAN NOT WITHIN THE TOWN OF KILLAM LYING SOUTH OF THE SOUTH BOUNDARY OF

PLAN 4742AG.

ALL THAT PORTION OF THE SOUTHEAST QUARTER OF SECTION TWENTY (20), TOWNSHIP FORTY-FOUR (44), RANGE 13 WEST OF THE FOURTH MERIDIAN LYING WEST OF THE WEST BOUNDARY OF PLAN 7521004.

Town of Killam OIC 42 2011



-  Existing Town Boundary
-  Annexation Area



Town of Magrath 212/2012

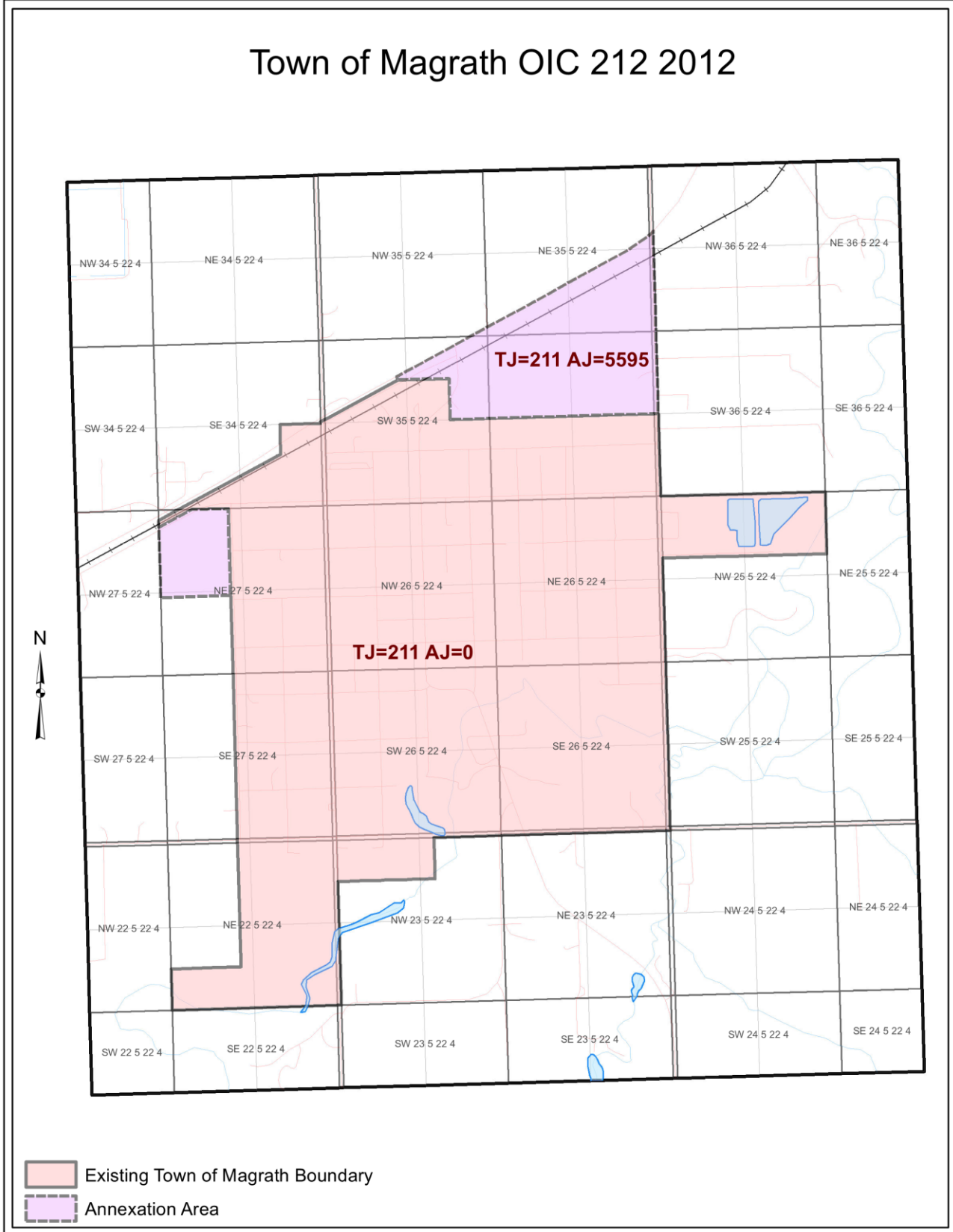
APPENDIX A - DETAILED DESCRIPTION OF THE LANDS SEPARATED FROM CARDSTON COUNTY AND ANNEXED TO THE TOWN OF MAGRATH

ALL THAT PORTION OF THE SOUTHEAST AND NORTHEAST QUARTER OF SECTION THIRTY-FIVE (35), TOWNSHIP FIVE (5), RANGE TWENTY-TWO (22) WEST OF THE FOURTH MERIDIAN THAT LIES SOUTH OF ROAD PLAN 3698EZ AND NORTH OF THE CURRENT BOUNDARY OF THE TOWN OF MAGRATH INCLUDING THE NORTH-SOUTH ROAD ALLOWANCE LYING ADJACENT TO THE EAST OF SAID QUARTER SECTION.

ALL THAT PORTION OF THE SOUTHWEST QUARTER OF SECTION THIRTY-FIVE (35), TOWNSHIP FIVE (5), RANGE TWENTY-TWO (22) WEST OF THE FOURTH MERIDIAN THAT LIES SOUTH OF ROAD PLAN 3698EZ AND NORTH OF THE CURRENT BOUNDARY OF THE TOWN OF MAGRATH INCLUDING ALL THAT PORTION OF RAILWAY PLAN RY20 LOCATED WITHIN THE SOUTHWEST QUARTER OF SECTION THIRTY-FIVE (35), TOWNSHIP FIVE (5), RANGE TWENTY-TWO (22) WEST OF THE FOURTH MERIDIAN NOT CURRENTLY WITHIN THE BOUNDARY OF THE TOWN OF MAGRATH.

ALL THAT PORTION OF THE WEST 1,120 FEET OF THE NORTH 1,394 FEET OF THE NORTHEAST QUARTER OF SECTION TWENTY-SEVEN (27), TOWNSHIP FIVE (5), RANGE TWENTY-TWO (22) WEST OF THE FOURTH MERIDIAN THAT LIES TO THE SOUTHEAST OF THE ROAD ON PLAN 1284EZ INCLUDING ALL THAT PORTION OF ROAD PLAN 1284EZ LYING ADJACENT TO THE NORTHWEST OF THE WEST 1,120 FEET OF THE NORTHEAST QUARTER OF SECTION TWENTY-SEVEN (27), TOWNSHIP FIVE (5), RANGE TWENTY-TWO (22) WEST OF THE FOURTH MERIDIAN.

Town of Magrath OIC 212 2012



Town of Olds 243/2008

APPENDIX A - DETAILED DESCRIPTION OF THE LANDS SEPARATED FROM MOUNTAIN VIEW COUNTY AND ANNEXED TO THE TOWN OF OLDS

ALL THAT PORTION OF THE SOUTHEAST QUARTER OF SECTION TWENTY-NINE (29), TOWNSHIP THIRTY-TWO (32), RANGE ONE (1), WEST OF THE FIFTH MERIDIAN CONTAINING 63.7 HECTARES (157.3 ACRES) MORE OR LESS.

ALL THAT PORTION OF THE GOVERNMENT ROAD ALLOWANCE LYING ADJACENT TO THE SOUTH BOUNDARY OF THE SOUTHEAST QUARTER OF SECTION TWENTY-NINE (29), TOWNSHIP THIRTY-TWO (32), RANGE ONE (1), WEST OF THE FIFTH MERIDIAN CONTAINING 2.4 HECTARES (5.9 ACRES) MORE OR LESS.

ALL THAT PORTION OF THE NORTHEAST QUARTER OF SECTION THIRTY (30), TOWNSHIP THIRTY-TWO (32), RANGE ONE (1), WEST OF THE FIFTH MERIDIAN CONTAINING 64.8 HECTARES (160 ACRES) MORE OR LESS.

ALL THAT PORTION OF THE NORTHWEST QUARTER OF SECTION THIRTY (30), TOWNSHIP THIRTY-TWO (32), RANGE ONE (1), WEST OF THE FIFTH MERIDIAN CONTAINING 64.8 HECTARES (160 ACRES) MORE OR LESS.

ALL THAT PORTION OF THE GOVERNMENT ROAD ALLOWANCE LYING ADJACENT TO THE WEST BOUNDARY OF THE NORTHWEST QUARTER OF SECTION THIRTY (30), TOWNSHIP THIRTY-TWO (32), RANGE ONE (1), WEST OF THE FIFTH MERIDIAN AND ADJACENT TO THE WEST BOUNDARY OF THE SOUTHWEST QUARTER OF SECTION THIRTY-ONE (31), TOWNSHIP THIRTY-TWO (32), RANGE ONE (1), WEST OF THE FIFTH MERIDIAN CONTAINING 3.2 HECTARES (7.9 ACRES) MORE OR LESS.

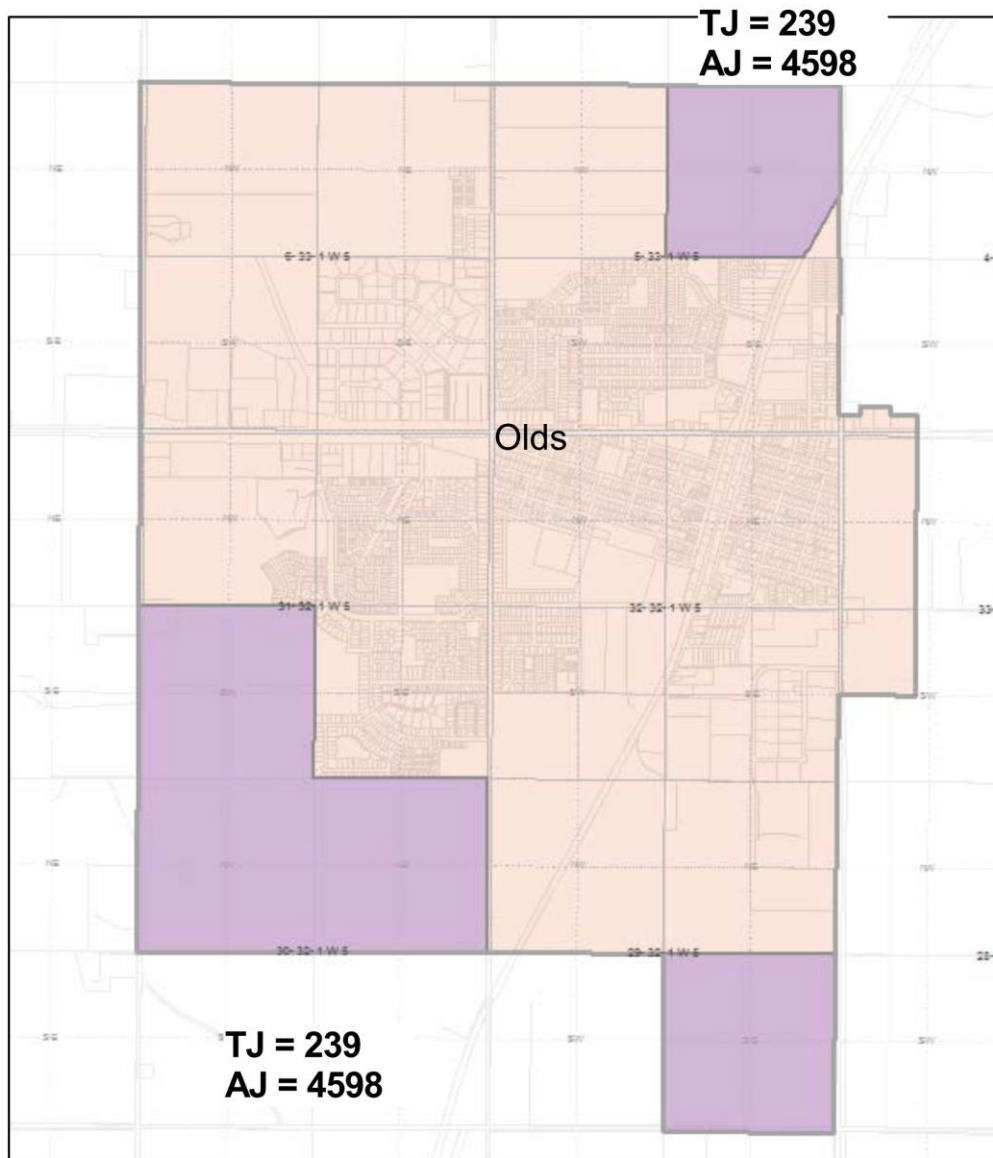
ALL THAT PORTION OF THE SOUTHWEST QUARTER OF SECTION THIRTY-ONE (31), TOWNSHIP THIRTY-TWO (32), RANGE ONE (1), WEST OF THE FIFTH MERIDIAN CONTAINING 64.8 HECTARES (160 ACRES) MORE OR LESS.

ALL THAT PORTION OF THE SOUTHWEST QUARTER OF SECTION FOUR (4), TOWNSHIP THIRTY-THREE (33), RANGE ONE (1), WEST OF THE FIFTH MERIDIAN LYING NORTH OF THE NORTHERLY BOUNDARY OF THE TOWN OF OLDS CONTAINING 61 HECTARES (150.8 ACRES) MORE OR LESS.

ALL THAT PORTION OF THE GOVERNMENT ROAD ALLOWANCE (HIGHWAY 2A) LYING ADJACENT TO THE WEST BOUNDARY OF THE SOUTHWEST QUARTER OF SECTION FOUR (4), TOWNSHIP THIRTY-THREE (33), RANGE ONE (1), WEST OF THE FIFTH MERIDIAN CONTAINING 1.7 HECTARES (4.1 ACRES) MORE OR LESS.

ALL THAT PORTION OF THE NORTHEAST QUARTER OF SECTION FIVE (5), TOWNSHIP THIRTY-THREE (33), RANGE ONE (1), WEST OF THE FIFTH MERIDIAN LYING NORTH OF THE SOUTHERLY BOUNDARY OF RAILWAY RIGHT OF WAY PLAN RY 9 AND INCLUDING ALL GOVERNMENT ROAD ALLOWANCES NOT CURRENTLY WITHIN THE TOWN OF OLDS CONTAINING 62.2 HECTARES (153.8 ACRES) MORE OR LESS.

**Town of Olds Annexation
OIC 243/2008**

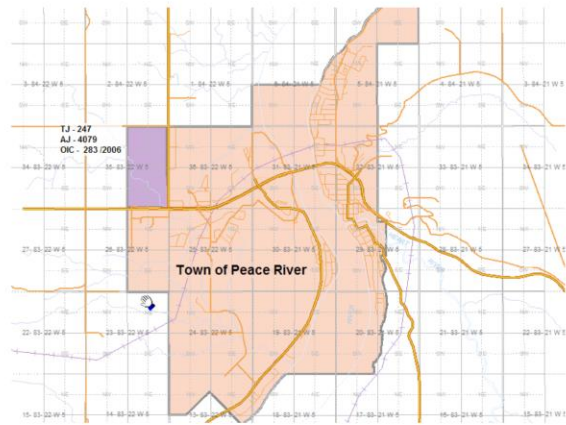


Town of Peace River 283/2006

APPENDIX A - DETAILED DESCRIPTION OF THE LANDS SEPARATED FROM THE MUNICIPAL DISTRICT OF PEACE NO. 135 AND ANNEXED TO THE TOWN OF PEACE RIVER

ALL THAT PORTION OF THE SOUTHEAST QUARTER OF SECTION THIRTY-FIVE (35), TOWNSHIP EIGHTY-THREE (83), RANGE TWENTY-TWO (22) WEST OF THE FIFTH MERIDIAN LYING NORTH OF ROAD PLAN 1552 LZ AND WEST OF ROAD PLAN 902 1951 CONTAINING 59.45 HECTARES (146.9 ACRES) MORE OR LESS; AND

THE NORTHEAST QUARTER OF SECTION THIRTY-FIVE (35), TOWNSHIP EIGHTY-THREE (83), RANGE TWENTY-TWO (22) WEST OF THE FIFTH MERIDIAN LYING WEST OF ROAD PLAN 902 1951 CONTAINING 62.06 HECTARES (153.36 ACRES) MORE OR LESS.



Town of Pincher Creek 296/2005

APPENDIX A - DETAILED DESCRIPTION OF THE LANDS SEPARATED FROM THE MUNICIPAL DISTRICT OF PINCHER CREEK NO. 9 AND ANNEXED TO THE TOWN OF PINCHER CREEK

BLOCK A, PLAN 4231 JK

BLOCK B, PLAN 4617 JK

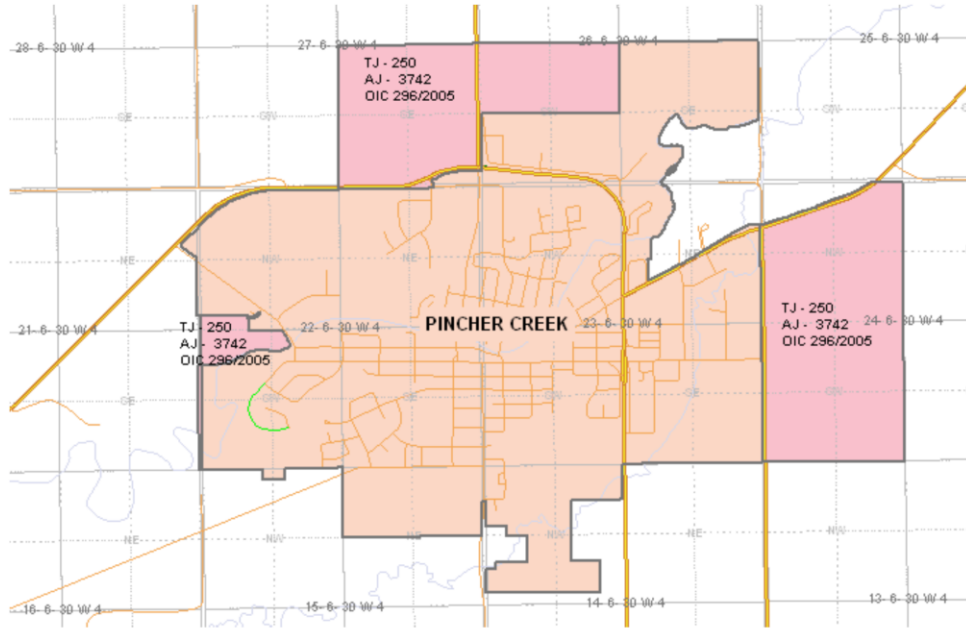
LOT 2, BLOCK 2, PLAN 901 1646

LOT 3MR, BLOCK 2, PLAN 901 1646

ALL THAT PORTION OF PINCHER CREEK LYING SOUTH OF BLOCK B, PLAN 4617 JK AND LOT 3MR, BLOCK 2, PLAN 901 1646

ALL THAT PORTION OF LOT 1, BLOCK 2, PLAN 901 1646 WITHIN THE SOUTHWEST QUARTER OF SECTION TWENTY-TWO (22), TOWNSHIP SIX (6), RANGE THIRTY (30), WEST OF THE FOURTH MERIDIAN THE SOUTHEAST QUARTER OF SECTION TWENTY-SEVEN (27), TOWNSHIP SIX (6), RANGE THIRTY (30), WEST OF THE FOURTH MERIDIAN INCLUDING ALL INTERVENING AND ADJACENT ROAD ALLOWANCES, ROAD PLANS, HIGHWAYS AND INTERSECTIONS THE NORTH ONE-HALF OF THE SOUTHWEST QUARTER OF SECTION TWENTY-SIX (26), TOWNSHIP SIX (6), RANGE THIRTY (30), WEST OF THE FOURTH MERIDIAN INCLUDING ALL INTERVENING AND ADJACENT ROAD ALLOWANCES, ROAD PLANS, HIGHWAYS AND INTERSECTIONS PLAN 831 0439

ALL THAT PORTION OF THE WEST ONE-HALF OF SECTION TWENTY-FOUR (24), TOWNSHIP SIX (6), RANGE THIRTY (30), WEST OF THE FOURTH MERIDIAN LYING SOUTH OF THE NORTHERLY BOUNDARY OF THE RIGHT-OF-WAY FOR HIGHWAY 785, INCLUDING ALL INTERVENING AND ADJACENT ROAD ALLOWANCES, ROAD PLANS, HIGHWAYS AND INTERSECTIONS



Town of Ponoka 124/2011

APPENDIX A - DETAILED DESCRIPTION OF THE LANDS SEPARATED FROM PONOKA COUNTY AND ANNEXED TO THE TOWN OF PONOKA

PLAN 902 2597, LOT 2.

PLAN 002 0463, Block 1.

ALL THAT PORTION OF THE SOUTHEAST QUARTER OF SECTION ONE (1), TOWNSHIP FORTY-THREE (43), RANGE TWENTY-SIX (26) WEST OF THE FOURTH MERIDIAN INCLUDING ALL THAT PORTION OF PLAN 5252 LZ ADJACENT TO THE NORTH BOUNDARY OF SAID QUARTER SECTION AND EXCLUDING THE EAST-WEST ROAD ALLOWANCE LYING ADJACENT TO THE SOUTH OF SAID QUARTER SECTION.

ALL THAT PORTION OF THE SOUTHWEST QUARTER OF SECTION SIX (6), TOWNSHIP FORTY-THREE (43), RANGE TWENTY FIVE (25) WEST OF THE FOURTH MERIDIAN EXCLUDING THE EAST-WEST ROAD ALLOWANCE LYING ADJACENT TO THE SOUTH OF SAID QUARTER SECTION.

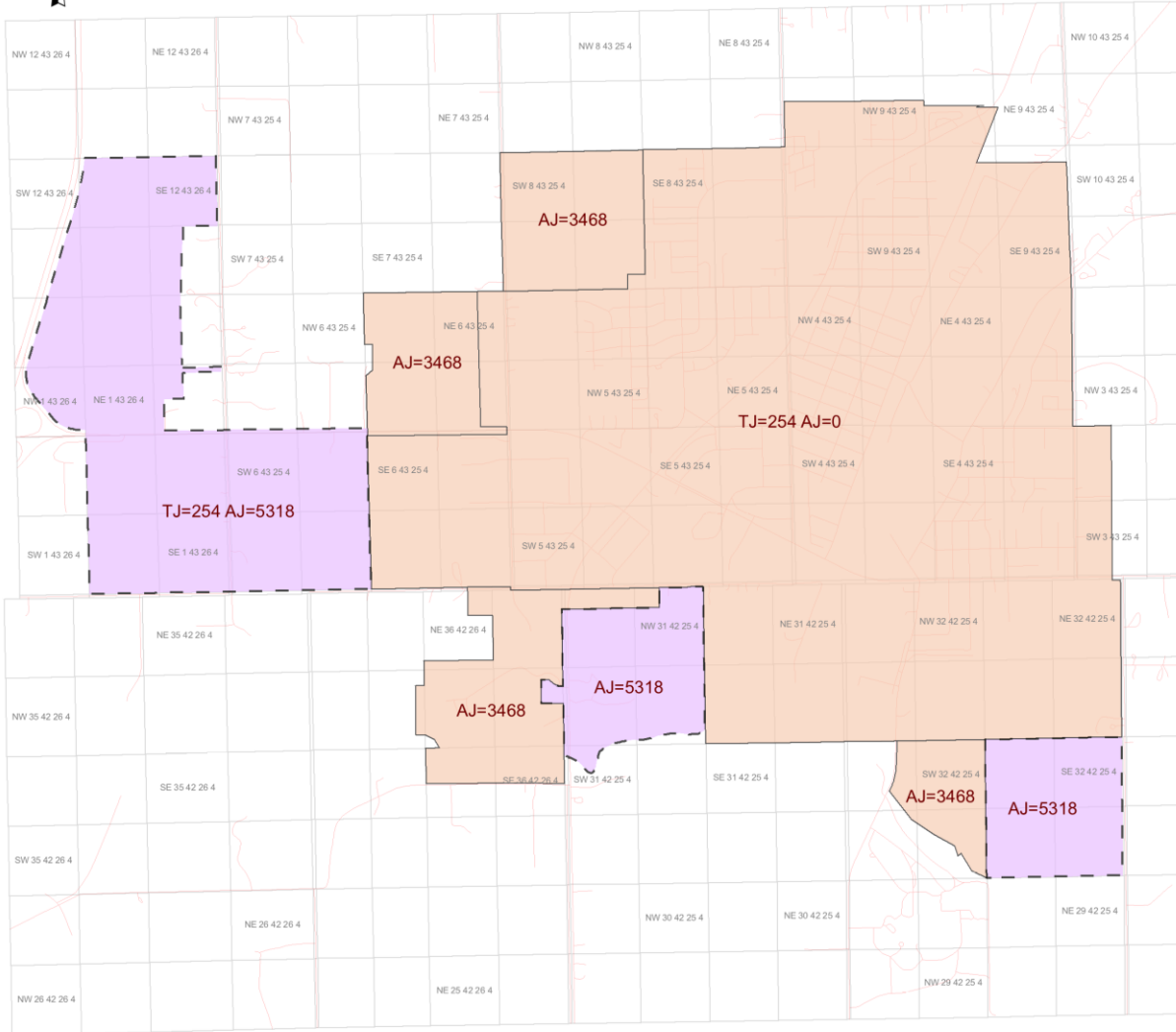
ALL THAT PORTION OF THE NORTHWEST QUARTER OF SECTION SIX (6), TOWNSHIP FORTY-THREE (43), RANGE TWENTY-FIVE (25) WEST OF THE FOURTH MERIDIAN LYING SOUTH OF THE NORTH BOUNDARY OF PLAN 3928 LZ AND INCLUDING ALL THAT PORTION OF THE NORTH-SOUTH ROAD ALLOWANCE ADJACENT TO THE WEST SIDE OF SAID QUARTER SECTION LYING SOUTH OF THE PROJECTION WEST OF THE NORTH BOUNDARY OF PLAN 3928 LZ.



ALL THAT PORTION OF THE NORTHEAST QUARTER OF SECTION THIRTY-SIX (36), TOWNSHIP FORTY-TWO (42), RANGE TWENTY-SIX (26) WEST OF THE FOURTH MERIDIAN NOT WITHIN THE TOWN OF PONOKA EXCLUDING LOT 1, BLOCK 1, PLAN 862-0197.

ALL THAT PORTION OF THE WEST HALF OF SECTION THIRTY-ONE (31), TOWNSHIP FORTY-TWO (42), RANGE TWENTY FIVE (25) WEST OF THE FOURTH MERIDIAN LYING NORTH OF THE LEFT BANK OF THE BATTLE RIVER EXCLUDING THAT PORTION OF THE NORTH-SOUTH ROAD ALLOWANCE ADJACENT TO THE WEST SIDE OF SAID HALF SECTION LYING SOUTH OF THE LEFT BANK OF THE BATTLE RIVER.

ALL THAT PORTION OF THE SOUTHEAST QUARTER OF SECTION THIRTY-TWO (32), TOWNSHIP FORTYTWO (42) RANGE TWENTY-FIVE (25) WEST OF THE FOURTH MERIDIAN LYING WEST OF THE WEST BOUNDARY OF PLAN 2575KS.

Town of Ponoka OIC 124 2011



-  Existing Town Boundary
-  Annexation Area



Town of Raymond 219/2016

Schedule 1

DETAILED DESCRIPTION OF THE LANDS SEPARATED

FROM THE COUNTY OF WARNER, NO. 5 AND

ANNEXED TO THE TOWN OF RAYMOND

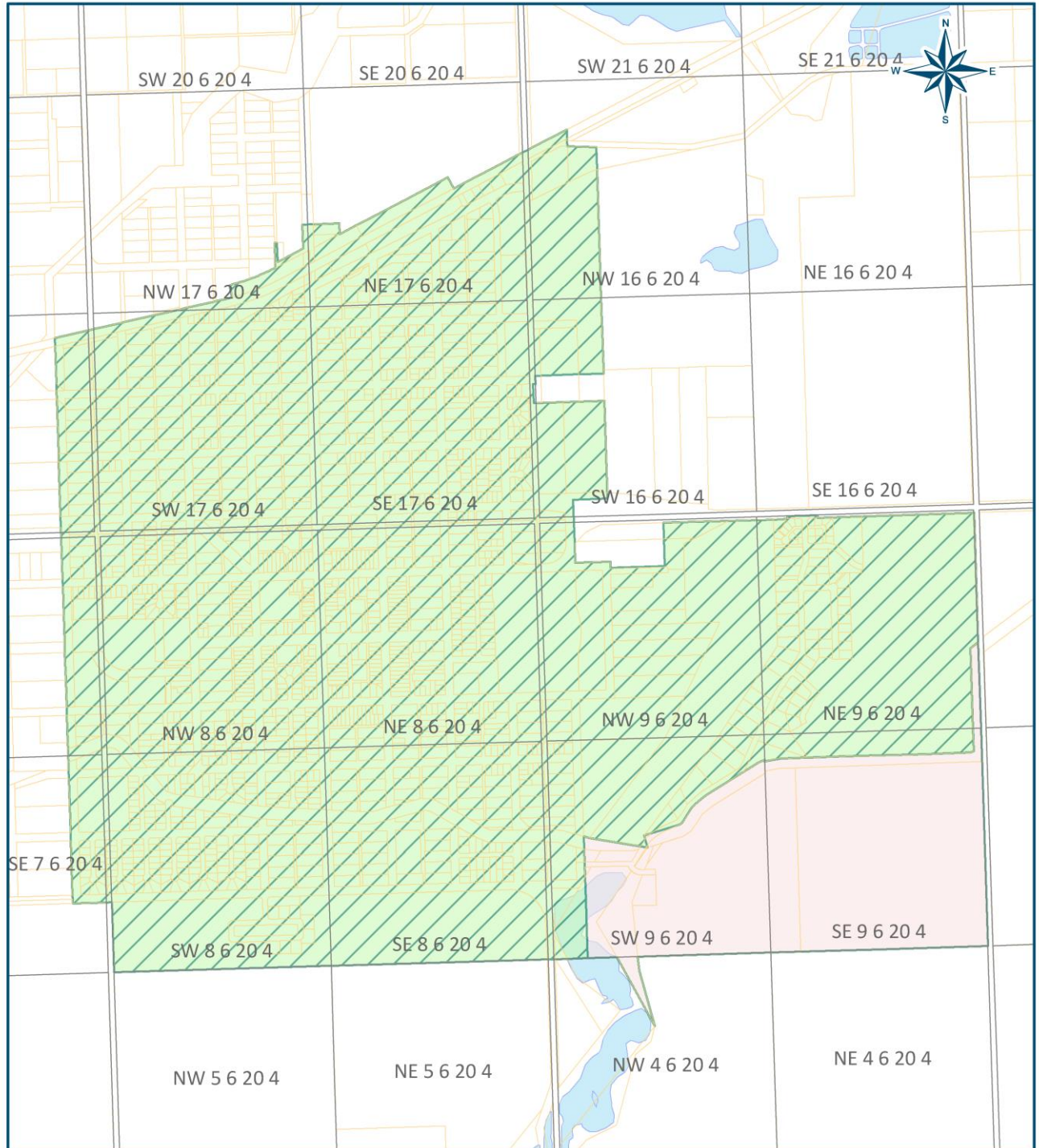
ALL THAT PORTION OF THE SOUTH HALF OF SECTION NINE (9), TOWNSHIP SIX (6), RANGE TWENTY (20), WEST OF THE FOURTH MERIDIAN NOT WITHIN THE TOWN OF RAYMOND.

ALL THAT PORTION OF PLAN 961 0785 WITHIN THE NORTHEAST QUARTER OF SECTION NINE (9), TOWNSHIP SIX (6), RANGE TWENTY (20), WEST OF THE FOURTH MERIDIAN.

ALL THAT PORTION OF THE NORTH-SOUTH ROAD ALLOWANCE ADJACENT TO THE EAST SIDE OF SECTION NINE (9), TOWNSHIP SIX (6), RANGE TWENTY (20), WEST OF THE FOURTH MERIDIAN LYING SOUTH OF THE PROJECTION EAST OF THE SOUTH BOUNDARY OF PLAN 5527 HX.


THAT PORTION OF RESERVOIR SITE LABELED AS "F" ON PLAN 2110 JK IN THE NORTHWEST QUARTER OF SECTION FOUR (4), TOWNSHIP SIX (6), RANGE TWENTY (20) WEST OF THE FOURTH MERIDIAN.

Town of Raymond OIC 219 2016



Legend

-  Existing Area
-  Annexation Area



Town of Redcliff 15/2009

APPENDIX A - DETAILED DESCRIPTION OF THE LANDS RECOMMENDED FOR SEPARATION FROM CYPRESS COUNTY AND ANNEXED TO THE TOWN OF REDCLIFF

ALL THAT PORTION OF THE SOUTHEAST QUARTER OF SECTION TWENTY (20), TOWNSHIP THIRTEEN (13), RANGE SIX (6), WEST OF THE FOURTH MERIDIAN LYING EAST OF THE WEST BOUNDARY OF ROAD PLAN 921 1436

THE SOUTH HALF OF SECTION TWENTY-ONE (21), TOWNSHIP THIRTEEN (13), RANGE SIX (6), WEST OF THE FOURTH MERIDIAN

THE NORTH HALF OF SECTION SIXTEEN (16), TOWNSHIP THIRTEEN (13), RANGE SIX (6), WEST OF THE FOURTH MERIDIAN

THE NORTH HALF OF SECTION SEVENTEEN (17), TOWNSHIP THIRTEEN (13), RANGE SIX (6), WEST OF THE FOURTH MERIDIAN INCLUDING THAT PORTION OF FIRST AVENUE NORTH CONTAINED WITHIN SAID HALF SECTION AND EXCLUDING THE NORTH-SOUTH ROAD ALLOWANCE LYING WEST OF SAID QUARTER SECTION

ALL THAT PORTION OF THE SOUTHEAST QUARTER OF SECTION SEVENTEEN (17), TOWNSHIP THIRTEEN (13), RANGE SIX (6), WEST OF THE FOURTH MERIDIAN NOT WITHIN THE TOWN OF REDCLIFF

ALL THAT PORTION OF THE NORTHWEST QUARTER OF SECTION SEVEN (7), TOWNSHIP THIRTEEN (13), RANGE SIX (6), WEST OF THE FOURTH MERIDIAN BOUNDED ON THE NORTH, WEST AND SOUTH BY THE LEFT BANK OF THE SOUTH SASKATCHEWAN RIVER AND BOUNDED ON THE EAST BY THE NORTHEAST QUARTER OF SECTION SEVEN (7), TOWNSHIP THIRTEEN (13), RANGE SIX (6), WEST OF THE FOURTH MERIDIAN

THE NORTHEAST QUARTER OF SECTION SEVEN (7), TOWNSHIP THIRTEEN (13), RANGE SIX (6), WEST OF THE FOURTH MERIDIAN

ALL THAT PORTION OF THE SOUTH HALF OF SECTION SEVEN (7), TOWNSHIP THIRTEEN (13), RANGE SIX (6), WEST OF THE FOURTH MERIDIAN LYING EASTERLY OF THE LEFT BANK OF THE SOUTH SASKATCHEWAN RIVER

ALL THAT PORTION OF THE WEST HALF OF SECTION EIGHT (8), TOWNSHIP THIRTEEN (13), RANGE SIX (6), WEST OF THE FOURTH MERIDIAN NOT WITHIN THE TOWN OF REDCLIFF

ALL THAT PORTION OF SECTION SIX (6), TOWNSHIP THIRTEEN (13), RANGE SIX (6), WEST OF THE FOURTH MERIDIAN LYING EASTERLY OF THE LEFT BANK OF THE SOUTH SASKATCHEWAN RIVER

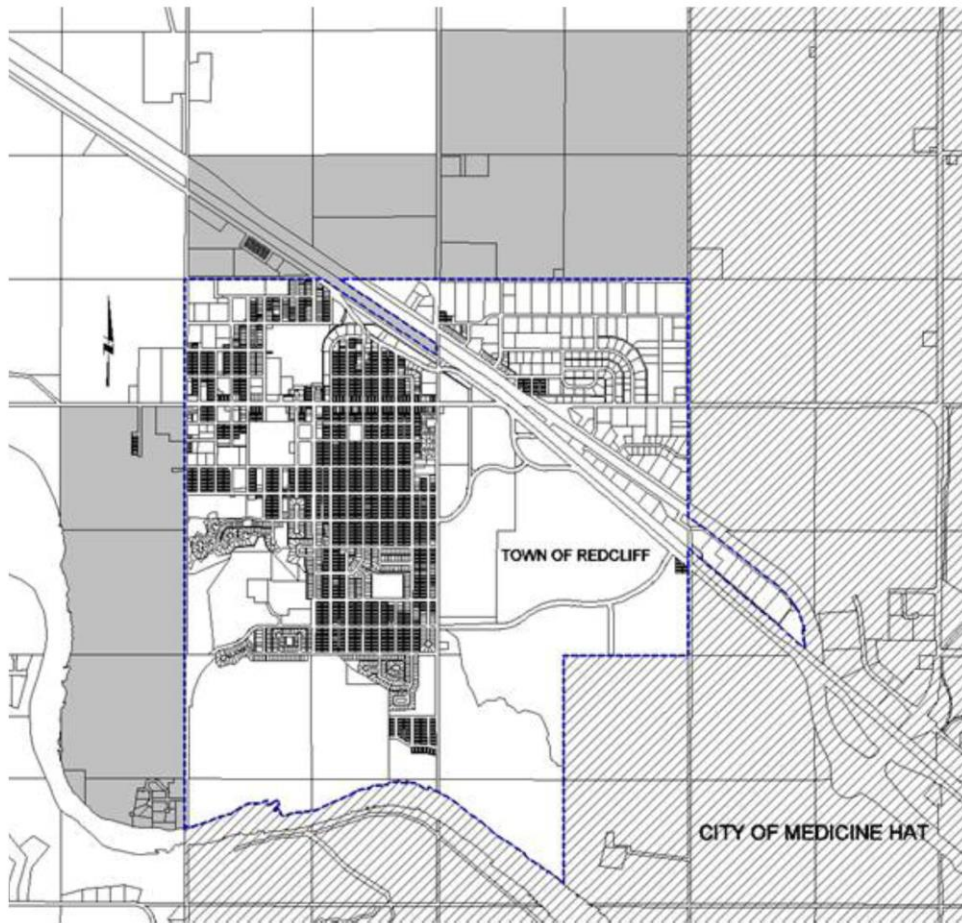
ALL THAT PORTION OF THE WEST HALF OF SECTION FIVE (5), TOWNSHIP THIRTEEN (13), RANGE SIX (6), WEST OF THE FOURTH MERIDIAN LYING NORTH OF THE LEFT BANK OF THE SOUTH SASKATCHEWAN RIVER NOT WITHIN THE TOWN OF REDCLIFF

ALL INTERVENING ROAD ALLOWANCES, REGISTERED ROAD PLANS AND HIGHWAY PLAN RIGHTS-OF-WAY.

APPENDIX "B"

A SKETCH SHOWING THE GENERAL LOCATION OF THE AREAS
RECOMMENDED FOR ANNEXATION TO THE TOWN OF REDCLIFF

AFFECTED AREA(S)



Annexation Area

Town of Redwater 394/2007

APPENDIX A - DETAILED DESCRIPTION OF THE LANDS SEPARATED FROM STURGEON COUNTY AND ANNEXED TO THE TOWN OF REDWATER

THE SOUTHWEST QUARTER OF SECTION NINETEEN (19), TOWNSHIP FIFTY SEVEN (57), RANGE TWENTY-ONE (21) WEST OF THE FOURTH MERIDIAN.

PLAN 9722845.

THE SOUTHEAST QUARTER OF SECTION NINETEEN (19), TOWNSHIP FIFTY-SEVEN (57), RANGE TWENTY-ONE (21) WEST OF THE FOURTH MERIDIAN.

THE SOUTHWEST QUARTER OF SECTION TWENTY (20), TOWNSHIP FIFTY-SEVEN (57), RANGE TWENTY-ONE (21) WEST OF THE FOURTH MERIDIAN.

THE SOUTHEAST QUARTER OF SECTION TWENTY (20), TOWNSHIP FIFTY-SEVEN (57), RANGE TWENTY-ONE (21) WEST OF THE FOURTH MERIDIAN.

PLAN 8021984.

THE NORTHEAST QUARTER OF SECTION TWENTY (20), TOWNSHIP FIFTY-SEVEN (57), RANGE TWENTY-ONE (21) WEST OF THE FOURTH MERIDIAN.

THE NORTH AND SOUTH HALF OF THE NORTHWEST QUARTER OF SECTION TWENTY-NINE (29), TOWNSHIP-FIFTY SEVEN (57), RANGE TWENTY-ONE (21) WEST OF THE FOURTH MERIDIAN.

THE SOUTHWEST QUARTER OF SECTION THIRTY-TWO (32), TOWNSHIP FIFTY-SEVEN (57), RANGE TWENTY-ONE (21) WEST OF THE FOURTH MERIDIAN.

PLAN 9321959, LOT 1.

THE SOUTHEAST QUARTER OF SECTION THIRTY-ONE (31), TOWNSHIP FIFTY-SEVEN (57), RANGE TWENTY-ONE (21) WEST OF THE FOURTH MERIDIAN.

PLAN 371BV.

PLAN 9120425 LOT 1.

PLAN 9723143, LOT 1.

NORTH PART OF THE NORTHWEST QUARTER OF SECTION THIRTY (30), TOWNSHIP FIFTY-SEVEN (57), RANGE TWENTY-ONE (21), WEST OF THE FOURTH MERIDIAN.

THE SOUTHWEST QUARTER OF SECTION THIRTY-ONE (31), TOWNSHIP FIFTY-SEVEN (57), RANGE TWENTY-ONE (21) WEST OF THE FOURTH MERIDIAN.

THE SOUTHEAST QUARTER OF SECTION THIRTY-SIX (36), TOWNSHIP FIFTY-SEVEN (57), RANGE TWENTY-TWO (22) WEST OF THE FOURTH MERIDIAN.

PLAN 7821950 LOT A.

THE NORTH HALF OF THE SOUTHWEST QUARTER OF SECTION TWENTY-FIVE (25), TOWNSHIP FIFTY-SEVEN (57), RANGE TWENTY-TWO (22) WEST OF THE FOURTH MERIDIAN.

THE NORTHWEST QUARTER OF SECTION TWENTY-FIVE (25), TOWNSHIP FIFTY-SEVEN (57), RANGE TWENTY-TWO (22) WEST OF THE FOURTH MERIDIAN.

THE SOUTHWEST QUARTER OF SECTION THIRTY-SIX (36), TOWNSHIP FIFTY-SEVEN (57), RANGE TWENTY-TWO (22) WEST OF THE FOURTH MERIDIAN.

PLAN 9623195.

THE SOUTHEAST QUARTER OF SECTION THIRTY-FIVE (35), TOWNSHIP FIFTY-SEVEN (57), RANGE TWENTY-TWO (22) WEST OF THE FOURTH MERIDIAN.

THE NORTHEAST QUARTER OF SECTION TWENTY-SIX (26), TOWNSHIP FIFTY-SEVEN (57), RANGE TWENTY-TWO (22) WEST OF THE FOURTH MERIDIAN.

THE SOUTHEAST QUARTER OF SECTION TWENTY-SIX (26), TOWNSHIP FIFTY-SEVEN (57), RANGE TWENTY-TWO (22) WEST OF THE FOURTH MERIDIAN.

PLAN 5324MC LOT B.

THE NORTHEAST QUARTER OF SECTION TWENTY-THREE (23), TOWNSHIP FIFTY-SEVEN (57), RANGE TWENTY-TWO (22) WEST OF THE FOURTH MERIDIAN.

PLAN 943HW;OT.

PLAN 2850HW;B.

THE NORTHWEST QUARTER OF SECTION TWENTY-FOUR (24), TOWNSHIP FIFTY-SEVEN (57), RANGE TWENTY-TWO (22) WEST OF THE FOURTH MERIDIAN.

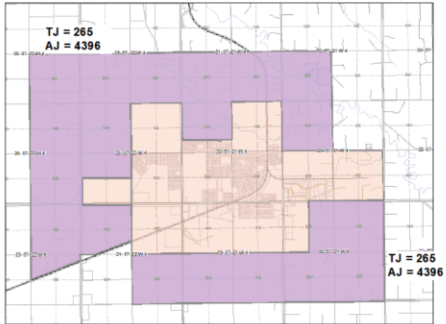
PLAN 371BV RLY 57.

PLAN 9824118 LOT 1.

THE SOUTHEAST QUARTER OF SECTION TWENTY-FOUR (24), TOWNSHIP FIFTY-SEVEN (57), RANGE TWENTY-TWO (22) WEST OF THE FOURTH MERIDIAN.

ALL INTERVENING ROAD ALLOWANCES, REGISTERED ROAD PLANS AND HIGHWAY PLAN RIGHTS-OF-WAY.

Town of Redwater Annexation OIC 394/2007



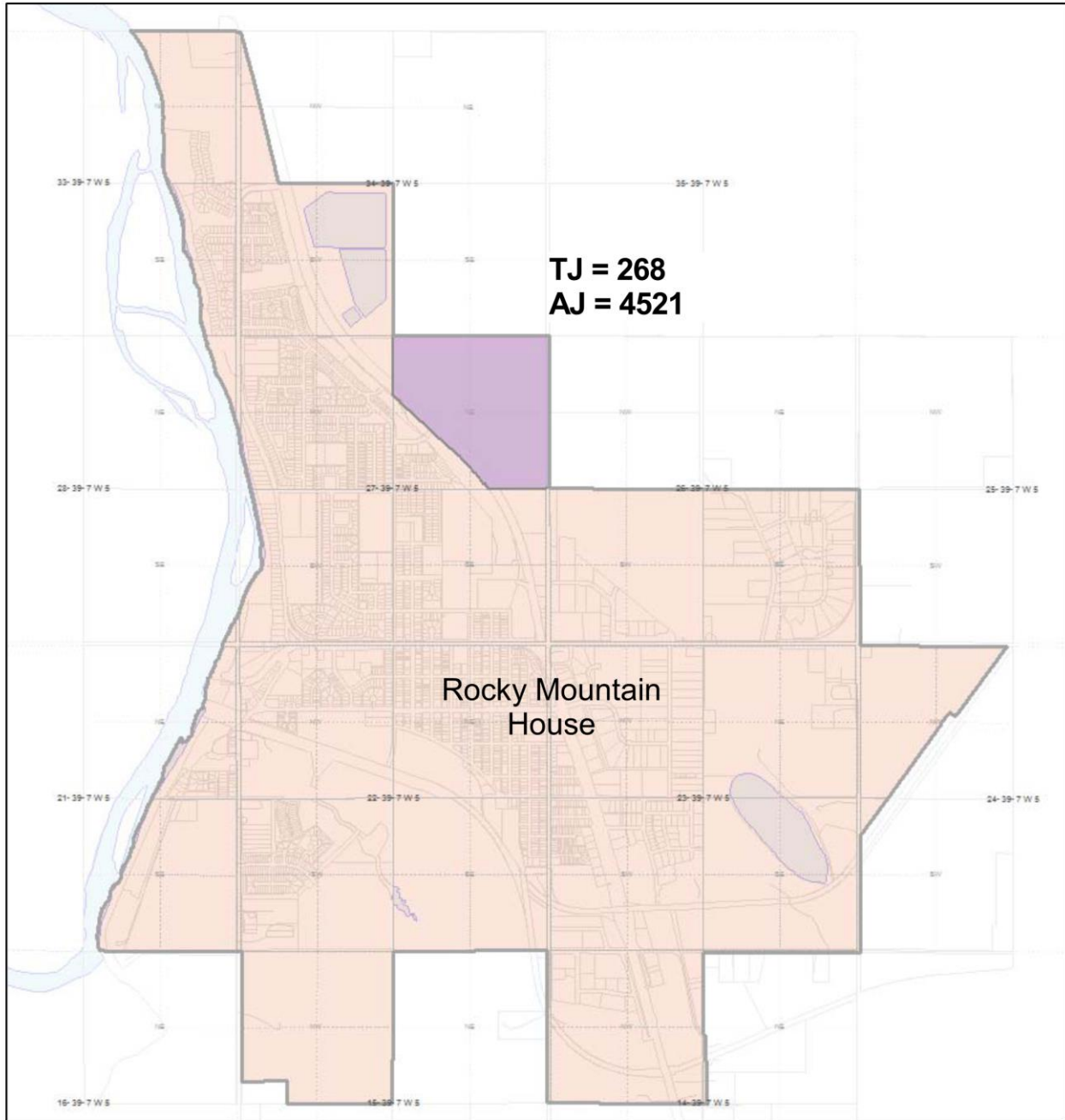
Town of Rocky Mountain House 2/2008

APPENDIX A - DETAILED DESCRIPTION OF THE LANDS SEPARATED FROM CLEARWATER COUNTY AND ANNEXED TO THE TOWN OF ROCKY MOUNTAIN HOUSE

ALL THAT PORTION OF THE NORTH EAST PART OF SECTION TWENTY-SEVEN (27), TOWNSHIP THIRTY-NINE (39), RANGE SEVEN (7), WEST OF THE FIFTH MERIDIAN LYING NORTH EAST OF ROAD PLAN 5248PX CONTAINING 47.3 HECTARES (117 ACRES) MORE OR LESS.

ALL GOVERNMENT ROAD ALLOWANCES ADJACENT TO THE SOUTH WESTERN AND THE EASTERN BOUNDARIES OF THE NORTH EAST PART OF SECTION TWENTY-SEVEN (27), TOWNSHIP THIRTY-NINE (39), RANGE SEVEN (7), WEST OF THE FIFTH MERIDIAN CONTAINING 6.2 HECTARES (15.3 ACRES) MORE OR LESS.

Town of Rocky Mountain House Annexation OIC 2/2008



Town of Sexsmith 14/2009

APPENDIX A - DETAILED DESCRIPTION OF THE LANDS RECOMMENDED FOR SEPARATION FROM THE COUNTY OF GRANDE PRAIRIE NO. 1 AND ANNEXED TO THE TOWN OF SEXSMITH

THE NORTHEAST QUARTER OF SECTION FOURTEEN (14), TOWNSHIP SEVENTY-THREE (73) RANGE SIX (6), WEST OF THE SIXTH MERIDIAN

THE SOUTHEAST QUARTER OF SECTION TWENTY-THREE (23), TOWNSHIP SEVENTY-THREE (73), RANGE SIX (6), WEST OF THE SIXTH MERIDIAN

ALL THAT PORTION OF SECTION TWENTY-FOUR (24), TOWNSHIP SEVENTY-THREE (73), RANGE SIX (6), WEST OF THE SIXTH MERIDIAN NOT WITHIN THE TOWN OF SEXSMITH

THE WEST HALF OF SECTION NINETEEN (19), TOWNSHIP SEVENTY-THREE (73), RANGE FIVE (5), WEST OF THE SIXTH MERIDIAN

THE WEST HALF OF SECTION THIRTY (30), TOWNSHIP SEVENTY-THREE (73), RANGE FIVE (5), WEST OF THE SIXTH MERIDIAN

THE SOUTHWEST QUARTER OF SECTION THIRTY-ONE (31), TOWNSHIP SEVENTY-THREE (73), RANGE FIVE (5), WEST OF THE SIXTH MERIDIAN

THE SOUTH HALF OF SECTION THIRTY-SIX (36), TOWNSHIP SEVENTY-THREE (73), RANGE SIX (6) WEST OF THE SIXTH MERIDIAN

THE SOUTHEAST QUARTER OF SECTION THIRTY-FIVE (35), TOWNSHIP SEVENTY-THREE (73), RANGE SIX (6) WEST OF THE SIXTH MERIDIAN

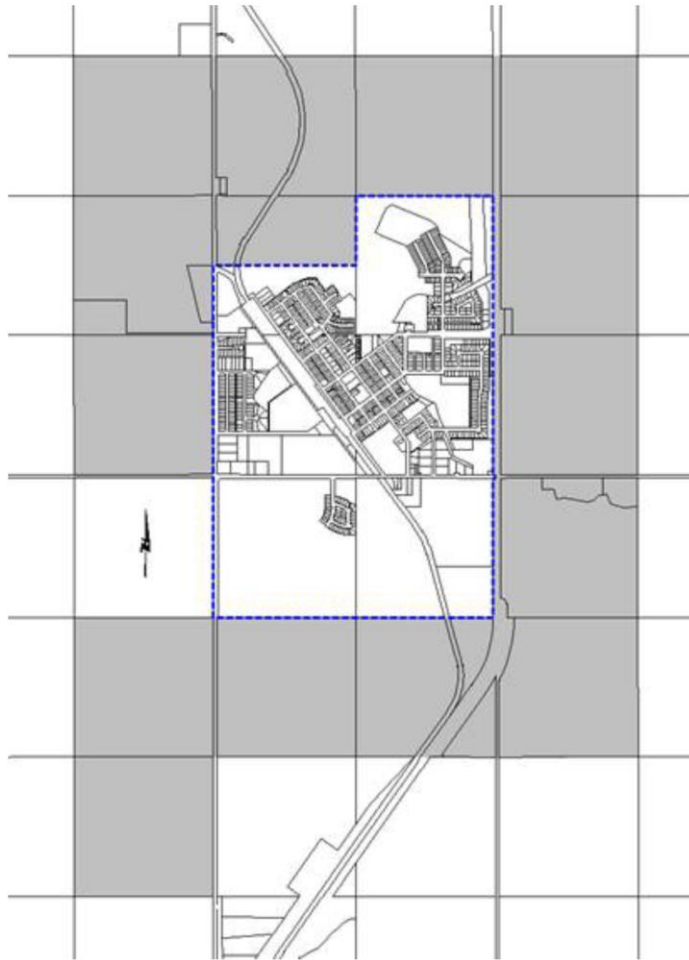
THE EAST HALF OF SECTION TWENTY-SIX (26), TOWNSHIP SEVENTY-THREE (73), RANGE SIX (6) WEST OF THE SIXTH MERIDIAN INCLUDING THE ROAD ALLOWANCE LYING SOUTH OF THE SAID HALF SECTION

ALL THAT PORTION OF SECTION TWENTY-FIVE (25), TOWNSHIP SEVENTY-THREE (73), RANGE SIX (6) WEST OF THE SIXTH MERIDIAN NOT WITHIN THE TOWN OF SEXSMITH

INCLUDING ALL INTERVENING ROAD ALLOWANCES, REGISTERED ROAD PLANS AND HIGHWAY PLAN RIGHTS-OF-WAY.

APPENDIX B

A SKETCH SHOWING THE GENERAL LOCATION OF THE AREAS
RECOMMENDED FOR ANNEXATION TO THE TOWN OF SEXSMITH



LEGEND



Annexation Areas

Town of St. Paul 226/2010

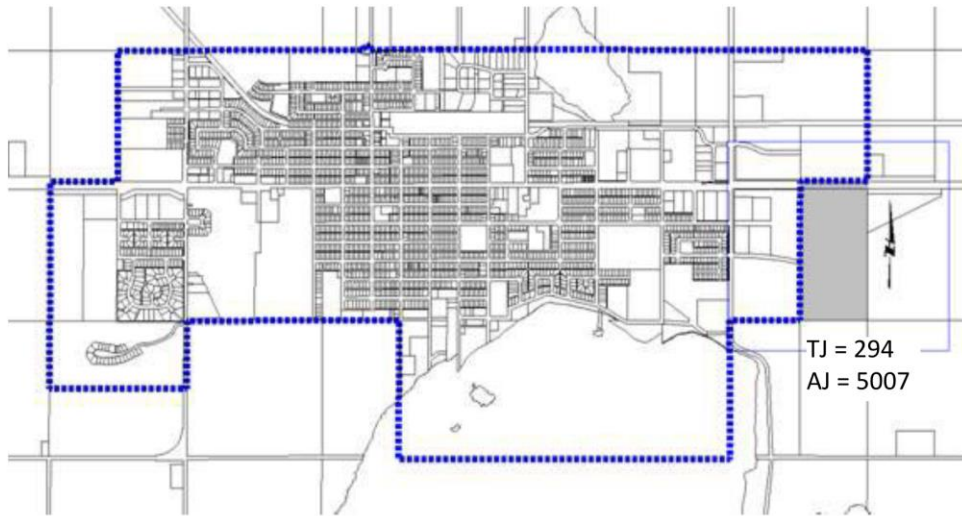
APPENDIX A - DETAILED DESCRIPTION OF THE LANDS SEPARATED FROM THE COUNTY OF ST. PAUL NO. 19 AND ANNEXED TO THE TOWN OF ST. PAUL

ALL THAT PORTION OF THE NORTHWEST QUARTER, SECTION THREE (3), TOWNSHIP FIFTY-EIGHT (58), RANGE NINE (9), WEST OF THE FOURTH MERIDIAN CONTAINING 31.2 HECTARES (77.1 ACRES) MORE OR LESS.

ALL THAT PORTION OF ROADWAY PLAN 4935LZ (HIGHWAY 29) LYING NORTH OF THE NORTHERN BOUNDARY OF THAT PORTION OF THE NORTHWEST QUARTER OF SECTION THREE (3), TOWNSHIP FIFTY-EIGHT (58), RANGE NINE (9), WEST OF THE FOURTH MERIDIAN CONTAINING 1.8 HECTARES (4.5 ACRES) MORE OR LESS.

Town of St. Paul OIC 226 2010

A SKETCH SHOWING THE GENERAL LOCATION OF THE AREA ANNEXED
TO THE TOWN OF ST. PAUL



 ANNEXATION AREA

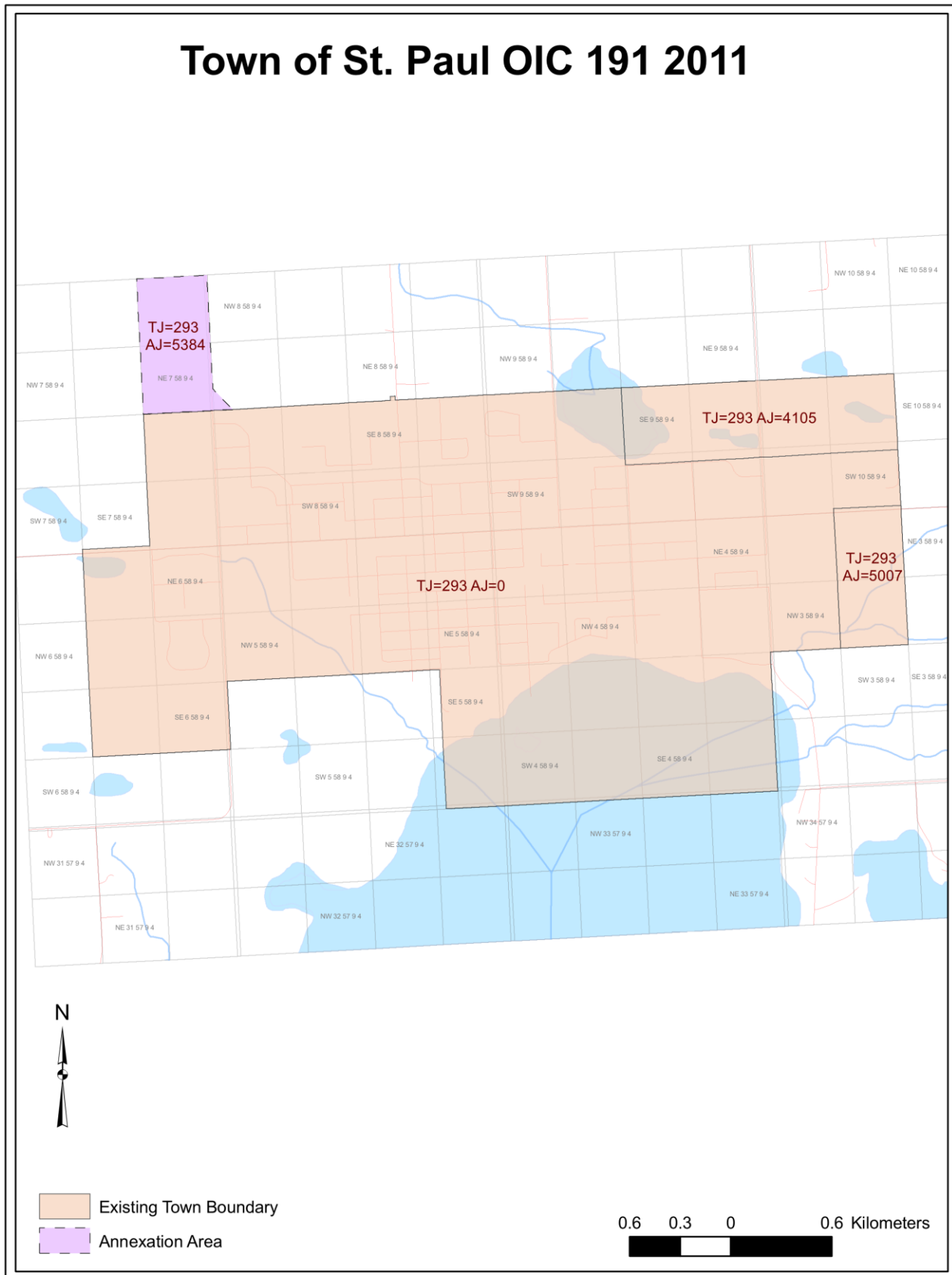
Town of St. Paul 191/2011

APPENDIX A - DETAILED DESCRIPTION OF THE LANDS SEPARATED FROM THE COUNTY OF ST. PAUL NO. 19 AND ANNEXED TO THE TOWN OF ST. PAUL

ALL THAT PORTION OF THE EAST HALF OF THE NORTHEAST QUARTER OF SECTION SEVEN (7), TOWNSHIP FIFTY-EIGHT (58), RANGE NINE (9) WEST OF THE FOURTH MERIDIAN, INCLUDING THE NORTH-SOUTH ROAD ALLOWANCE LYING ADJACENT TO THE EAST OF THAT QUARTER SECTION.

ALL THAT PORTION OF THE NORTHWEST QUARTER OF SECTION EIGHT (8), TOWNSHIP FIFTY-EIGHT (58), RANGE NINE (9) WEST OF THE FOURTH MERIDIAN WHICH LIES SOUTHWEST OF THE NORTHEAST BOUNDARY OF RAILWAY PLAN 854 CL.

Town of St. Paul OIC 191 2011



Town of Stettler 276/2010

APPENDIX A - DETAILED DESCRIPTION OF THE LANDS SEPARATED FROM THE COUNTY OF STETTLER NO. 6 AND ANNEXED TO THE TOWN OF STETTLER

ALL THAT PORTION OF THE SOUTHWEST QUARTER OF SECTION THIRTY-ONE (31), TOWNSHIP THIRTY-EIGHT (38), RANGE NINETEEN (19) WEST OF THE FOURTH MERIDIAN NOT WITHIN THE TOWN OF STETTLER.

ALL THAT PORTION OF THE SOUTHEAST QUARTER OF SECTION THIRTY-SIX (36), TOWNSHIP THIRTY-EIGHT (38), RANGE TWENTY (20) WEST OF THE FOURTH MERIDIAN NOT WITHIN THE TOWN OF STETTLER.

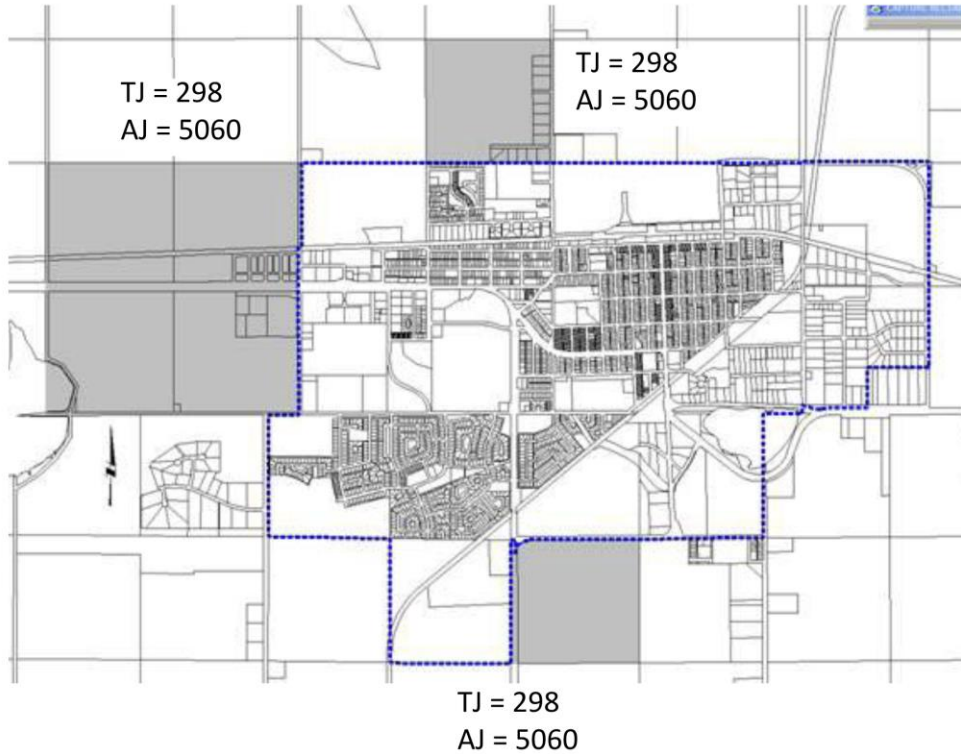
THE SOUTH HALF OF SECTION ONE (1), TOWNSHIP THIRTY-NINE (39), RANGE TWENTY (20) WEST OF THE FOURTH MERIDIAN.

THE NORTH HALF OF SECTION ONE (1), TOWNSHIP THIRTY-NINE (39), RANGE TWENTY (20) WEST OF THE FOURTH MERIDIAN INCLUDING ALL THAT LAND ADJACENT TO THE EAST SIDE OF SAID HALF SECTION LYING WEST OF THE EAST BOUNDARY OF THE NORTH-SOUTH ROAD ALLOWANCE.

THE SOUTHEAST QUARTER OF SECTION SEVEN (7), TOWNSHIP THIRTY-NINE (39), RANGE NINETEEN (19) WEST OF THE FOURTH MERIDIAN INCLUDING ALL THAT LAND ADJACENT TO THE EAST SIDE OF SAID QUARTER SECTION LYING WEST OF THE EAST BOUNDARY OF THE NORTH-SOUTH ROAD ALLOWANCE.

Town of Stettler OIC 276 2010

A SKETCH SHOWING THE GENERAL LOCATION OF THE AREAS
ANNEXED TO THE TOWN OF STETTLER



Legend

..... Existing Town Boundary

■ Annexation Area

Town of Stony Plain 547/2005

APPENDIX A - DETAILED DESCRIPTION OF THE LANDS SEPARATED FROM PARKLAND COUNTY AND ANNEXED TO THE TOWN OF STONY PLAIN

THE SOUTHEAST QUARTER OF SECTION TWENTY-FOUR (24), TOWNSHIP FIFTY-TWO (52), RANGE TWENTY-EIGHT (28), WEST OF THE FOURTH MERIDIAN.

ALL THAT PORTION OF THE SOUTHWEST QUARTER OF SECTION TWENTY-FOUR (24), TOWNSHIP FIFTY-TWO (52), RANGE TWENTY-EIGHT (28), WEST OF THE FOURTH MERIDIAN LYING EAST OF HIGHWAY 779.

ALL THAT PORTION OF HIGHWAY 779 LYING WEST OF THE SOUTHWEST QUARTER OF SECTION TWENTY-FOUR (24), TOWNSHIP FIFTY-TWO (52), RANGE TWENTY-EIGHT (28), WEST OF THE FOURTH MERIDIAN.

THE SOUTHWEST QUARTER OF SECTION NINETEEN (19), TOWNSHIP FIFTY-TWO (52), RANGE TWENTY-SEVEN (27), WEST OF THE FOURTH MERIDIAN.

THE NORTHEAST QUARTER OF SECTION NINETEEN (19), TOWNSHIP FIFTY-TWO (52), RANGE TWENTY-SEVEN (27), WEST OF THE FOURTH MERIDIAN.

THE NORTHWEST QUARTER OF SECTION TWENTY (20), TOWNSHIP FIFTY-TWO (52), RANGE TWENTY-SEVEN (27), WEST OF THE FOURTH MERIDIAN.

THE EAST ONE-HALF OF SECTION THIRTY (30), TOWNSHIP FIFTY-TWO (52), RANGE TWENTY-SEVEN (27), WEST OF THE FOURTH MERIDIAN.

THE WEST ONE-HALF OF SECTION TWENTY-NINE (29), TOWNSHIP FIFTY-TWO (52), RANGE TWENTY-SEVEN (27), WEST OF THE FOURTH MERIDIAN.

THE WEST ONE-HALF OF SECTION THIRTY-TWO (32), TOWNSHIP FIFTY-TWO (52), RANGE TWENTY-SEVEN (27), WEST OF THE FOURTH MERIDIAN.

ALL THAT PORTION OF HIGHWAY 16A LYING NORTH OF THE NORTHWEST QUARTER OF SECTION THIRTY-TWO (32), TOWNSHIP FIFTY-TWO (52), RANGE TWENTY-SEVEN (27), WEST OF THE FOURTH MERIDIAN.

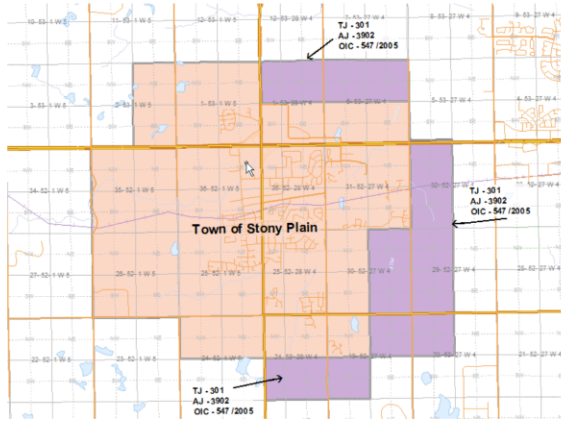
THE NORTH ONE-HALF OF SECTION SIX (6), TOWNSHIP FIFTY-THREE (53), RANGE TWENTY-SEVEN (27), WEST OF THE FOURTH MERIDIAN.

Allocation Area Boundary Guide

ALL THAT PORTION OF THE ROAD ALLOWANCE (BOUNDARY ROAD) LYING EAST OF THE NORTHEAST QUARTER OF SECTION SIX (6), TOWNSHIP FIFTY-THREE (53), RANGE TWENTY-SEVEN (27), WEST OF THE FOURTH MERIDIAN.

THE NORTH ONE-HALF OF SECTION ONE (1), TOWNSHIP FIFTY-THREE (53), RANGE TWENTY-EIGHT (28), WEST OF THE FOURTH MERIDIAN.

ALL INTERVENING ROAD ALLOWANCES, REGISTERED ROAD PLANS AND HIGHWAY PLANS AND ALL INTERSECTIONS.



Town of Strathmore 135/2010

APPENDIX A - DETAILED DESCRIPTION OF THE LANDS SEPARATED FROM WHEATLAND COUNTY AND ANNEXED TO THE TOWN OF STRATHMORE

THE SOUTH HALF OF SECTION TWENTY-SEVEN (27), RANGE TWENTY-FOUR (24), TOWNSHIP TWENTY-FIVE (25) WEST OF THE FOURTH MERIDIAN.

THE SOUTH HALF OF SECTION TWENTY-SIX (26), RANGE TWENTY-FOUR (24), TOWNSHIP TWENTY-FIVE (25) WEST OF THE FOURTH MERIDIAN.

THE SOUTHWEST QUARTER OF SECTION TWENTY-FIVE (25), RANGE TWENTY-FOUR (24), TOWNSHIP TWENTY-FIVE (25) WEST OF THE FOURTH MERIDIAN.

THE WEST HALF OF SECTION TWENTY-FOUR (24), RANGE TWENTY-FOUR (24), TOWNSHIP TWENTY-FIVE (25) WEST OF THE FOURTH MERIDIAN.

THE WEST HALF OF SECTION THIRTEEN (13), RANGE TWENTY-FOUR (24), TOWNSHIP TWENTY-FIVE (25) WEST OF THE FOURTH MERIDIAN.

ALL THAT PORTION OF THE EAST HALF OF SECTION THIRTEEN (13), RANGE TWENTY-FOUR (24), TOWNSHIP TWENTY-FIVE (25) WEST OF THE FOURTH MERIDIAN LYING WEST OF THE WEST BOUNDARY OF PLAN IRR 67 O AND INCLUDING ALL THAT PORTION OF SAID HALF SECTION LYING SOUTH OF THE NORTH BOUNDARY OF PLAN 24HZ.

ALL THAT PORTION OF THE NORTHWEST QUARTER OF SECTION TWELVE (12), RANGE TWENTY-FOUR (24), TOWNSHIP TWENTY-FIVE (25) WEST OF THE FOURTH MERIDIAN NOT WITHIN THE TOWN OF STRATHMORE.

ALL THAT PORTION OF THE NORTHEAST QUARTER OF SECTION TWELVE (12), RANGE TWENTY-FOUR (24), TOWNSHIP TWENTY-FIVE (25) WEST OF THE FOURTH MERIDIAN INCLUDING THE NORTH-SOUTH ROAD ALLOWANCE ADJACENT TO THE EAST SIDE OF SAID QUARTER SECTION.

ALL THAT PORTION OF THE NORTHWEST QUARTER OF SECTION TEN (10), RANGE TWENTY-FOUR (24), TOWNSHIP TWENTY-FIVE (25) WEST OF THE FOURTH MERIDIAN INCLUDING ALL THAT PORTION OF THE NORTH-SOUTH ROAD ALLOWANCE ADJACENT TO THE WEST SIDE OF SAID QUARTER SECTION AND INCLUDING ALL THAT PORTION OF SAID QUARTER SECTION LYING EAST OF THE PRODUCTION NORTH OF THE WEST BOUNDARY OF SAID ROAD ALLOWANCE AND EXCLUDING PLAN IRR 321 OT.

ALL THAT PORTION OF THE SOUTHWEST QUARTER OF SECTION FIFTEEN (15), TOWNSHIP TWENTY FOUR (24), RANGE TWENTY-FIVE (25) WEST OF THE FOURTH MERIDIAN NOT WITHIN THE TOWN OF STRATHMORE AND

INCLUDING ALL THAT PORTION OF SAID QUARTER SECTION LYING EAST OF THE WEST BOUNDARY OF THE NORTH-SOUTH ROAD ALLOWANCE ON THE WEST SIDE OF SAID QUARTER SECTION.

ALL THAT PORTION OF SECTION SIXTEEN (16), RANGE TWENTY-FOUR (24), TOWNSHIP TWENTY-FIVE (25) WEST OF THE FOURTH MERIDIAN NORTH OF THE NORTH BOUNDARY OF PLAN 4974 HX AND EXCLUDING THAT PORTION OF THE NORTH-SOUTH ROAD ALLOWANCE ADJACENT TO THE WEST SIDE OF SAID SECTION LYING SOUTH OF THE PRODUCTION WEST OF THE NORTH BOUNDARY OF PLAN 4974 HX.

ALL THAT PORTION OF THE SOUTH HALF OF SECTION TWENTY-ONE (21), RANGE TWENTY-FOUR (24), TOWNSHIP TWENTY-FIVE (25) WEST OF THE FOURTH MERIDIAN NOT WITHIN THE TOWN OF STRATHMORE.

INTERVENING ROAD ALLOWANCES, ROAD

ALL

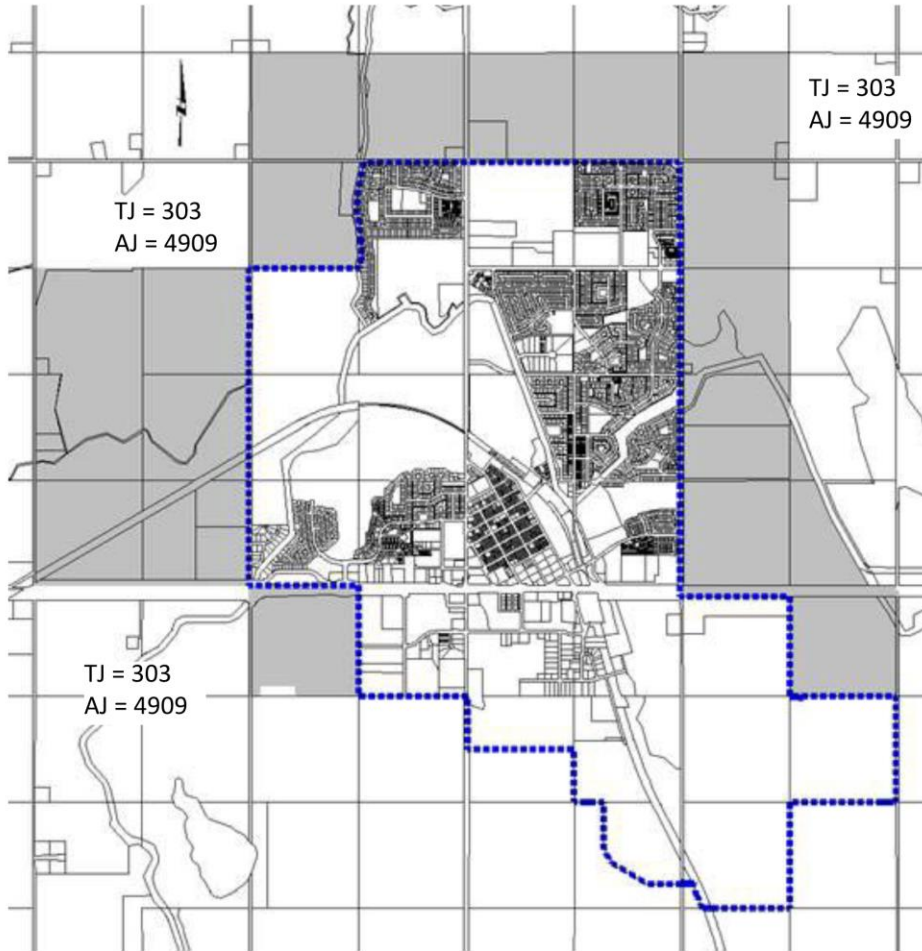
PLANS, HIGHWAY

RIGHTS-OF-WAY PLANS, RAILWAY RIGHTS-OF-WAY PLANS AND UTILITY



RIGHTS-OF-WAY PLANS.

Town of Strathmore OIC 135 2010

A SKETCH SHOWING THE GENERAL LOCATION OF THE AREAS
ANNEXED TO THE TOWN OF STRATHMORE



Legend

-  Existing Town of Strathmore Boundary
-  Annexation Area

Town of Sundre 224/2010

APPENDIX A - DETAILED DESCRIPTION OF THE LANDS SEPARATED FROM MOUNTAIN VIEW COUNTY AND ANNEXED TO THE TOWN OF SUNDRE

ALL THAT PORTION OF THE SOUTHWEST QUARTER OF SECTION THIRTY-THREE (33), TOWNSHIP THIRTY-TWO (32), RANGE FIVE (5) WEST OF THE FIFTH MERIDIAN NOT WITHIN THE TOWN OF SUNDRE.

ALL THAT PORTION OF THE NORTHEAST QUARTER OF SECTION THIRTY-FOUR (34), TOWNSHIP THIRTY-TWO (32), RANGE FIVE (5) WEST OF THE FIFTH MERIDIAN NOT WITHIN THE TOWN OF SUNDRE EXCLUDING PLAN 781 1450 AND EXCLUDING PLAN 901 2366 AND EXCLUDING PLAN 901 1174 AND EXCLUDING PLAN 851 0367 AND EXCLUDING PLAN 841 0635.

ALL THAT PORTION OF THE SOUTHEAST QUARTER OF SECTION THREE (3), TOWNSHIP THIRTY-THREE (33), RANGE FIVE (5) WEST OF THE FIFTH MERIDIAN NOT WITHIN THE TOWN OF SUNDRE LYING EAST OF THE PRODUCTION SOUTH OF THE WEST BOUNDARY OF PLAN 071-0018 AND LYING NORTH OF THE SOUTH BOUNDARY OF PLAN 841-0635 AND INCLUDING PLAN 071-0018.

ALL THAT PORTION OF THE SOUTH HALF OF SECTION TWO (2), TOWNSHIP THIRTY-THREE (33), RANGE FIVE (5) WEST OF THE FIFTH MERIDIAN NORTH OF THE SOUTH BOUNDARY OF PLAN 841 0635 AND INCLUDING THAT PORTION OF THE NORTH-SOUTH ROAD ALLOWANCE ON THE WEST SIDE OF SAID HALF SECTION LYING NORTH OF THE PROJECTION WEST OF THE SOUTH BOUNDARY OF PLAN 841 0635.

ALL THAT PORTION OF PLAN 891 1424 LYING WITHIN THE NORTHWEST QUARTER OF SECTION TWO (2), TOWNSHIP THIRTY-THREE (33), RANGE FIVE (5) WEST OF THE FIFTH MERIDIAN.

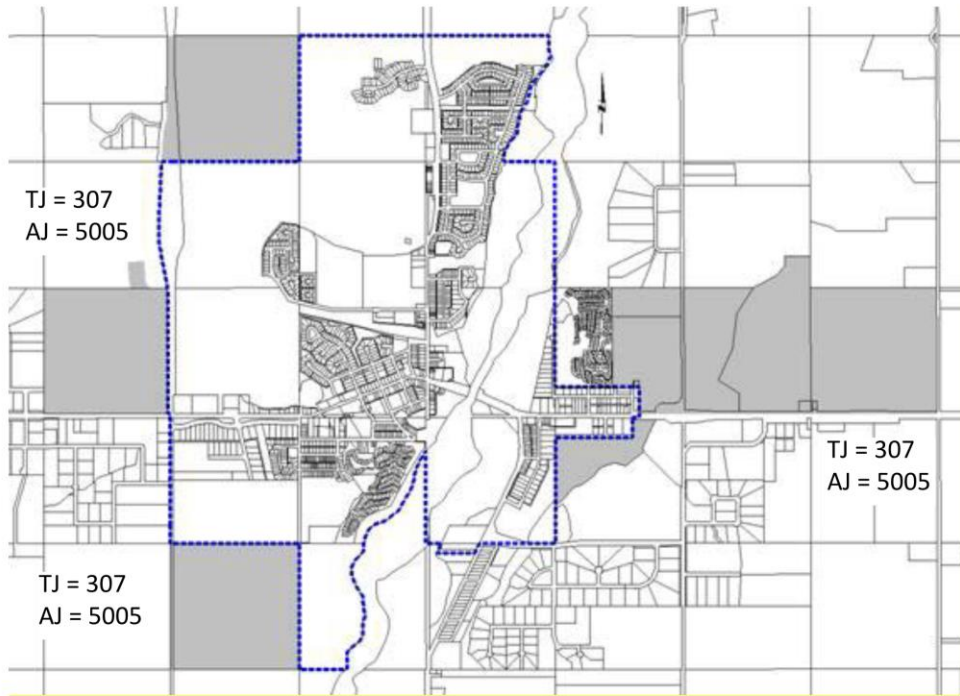
ALL THAT PORTION OF SECTION NINE (9), TOWNSHIP THIRTY-THREE (33), RANGE FIVE (5) WEST OF THE FIFTH MERIDIAN NOT WITHIN THE TOWN OF SUNDRE INCLUDING ALL LANDS ADJACENT TO THE WEST SIDE OF SAID SECTION LYING EAST OF THE WESTERLY BOUNDARY OF PLAN 861 0295.

ALL THAT PORTION OF THE SOUTHEAST QUARTER OF SECTION FIVE (5), TOWNSHIP THIRTY-THREE (33), RANGE FIVE (5) WEST OF THE FIFTH MERIDIAN NOT WITHIN THE TOWN OF SUNDRE LYING NORTH OF THE NORTH BOUNDARY OF PLAN 6615 JK.

ALL THAT PORTION OF PLAN 811 0479 LYING WITHIN THE NORTHEAST QUARTER OF SECTION FIVE (5), TOWNSHIP (33), RANGE FIVE (5) WEST OF THE FIFTH MERIDIAN.

Town of Sundre OIC 224 2010

A SKETCH SHOWING THE GENERAL LOCATION OF THE AREAS
ANNEXED TO THE TOWN OF SUNDRE



Legend

..... Existing Town of Sundre Boundary

■ Annexation Area

Town of Sylvan Lake 20/2016

APPENDIX A

DETAILED DESCRIPTION OF THE LANDS SEPARATED FROM
RED DEER COUNTY AND ANNEXED TO THE TOWN OF SYLVAN LAKE

ALL THAT PORTION OF SECTION THREE (3), TOWNSHIP THIRTY-NINE (39), RANGE ONE (1), WEST OF THE FIFTH MERIDIAN, LYING SOUTH OF THE SOUTH BOUNDARY OF THE RIGHT-OF-WAY OF RAILWAY PLAN 3932AP AND NORTH OF THE SOUTH BOUNDARY OF ROAD PLAN 4376 JY NOT CURRENTLY WITHIN THE TOWN OF SYLVAN LAKE.

ALL THAT PORTION OF THE SOUTH HALF OF SECTION TWO (2), TOWNSHIP THIRTY-NINE (39), RANGE ONE (1), WEST OF THE FIFTH MERIDIAN, LYING SOUTH OF THE SOUTH BOUNDARY OF THE RIGHT-OF-WAY OF RAILWAY PLAN 3932AP.

THE NORTH HALF OF SECTION THIRTY-FIVE (35), TOWNSHIP-THIRTY EIGHT (38), RANGE ONE (1), WEST OF THE FIFTH MERIDIAN.

THE NORTHWEST QUARTER OF SECTION TWENTY-SEVEN (27), TOWNSHIP THIRTY-EIGHT (38), RANGE ONE (1), WEST OF THE FIFTH MERIDIAN, AND INCLUDING PLAN 862-2925 ADJACENT TO THE WEST SIDE OF SAID QUARTER.

ALL THAT PORTION OF THE NORTHEAST QUARTER OF SECTION TWENTY-EIGHT (28), TOWNSHIP THIRTY-EIGHT (38), RANGE ONE (1), WEST OF THE FIFTH MERIDIAN NOT CURRENTLY WITHIN THE TOWN OF SYLVAN LAKE.

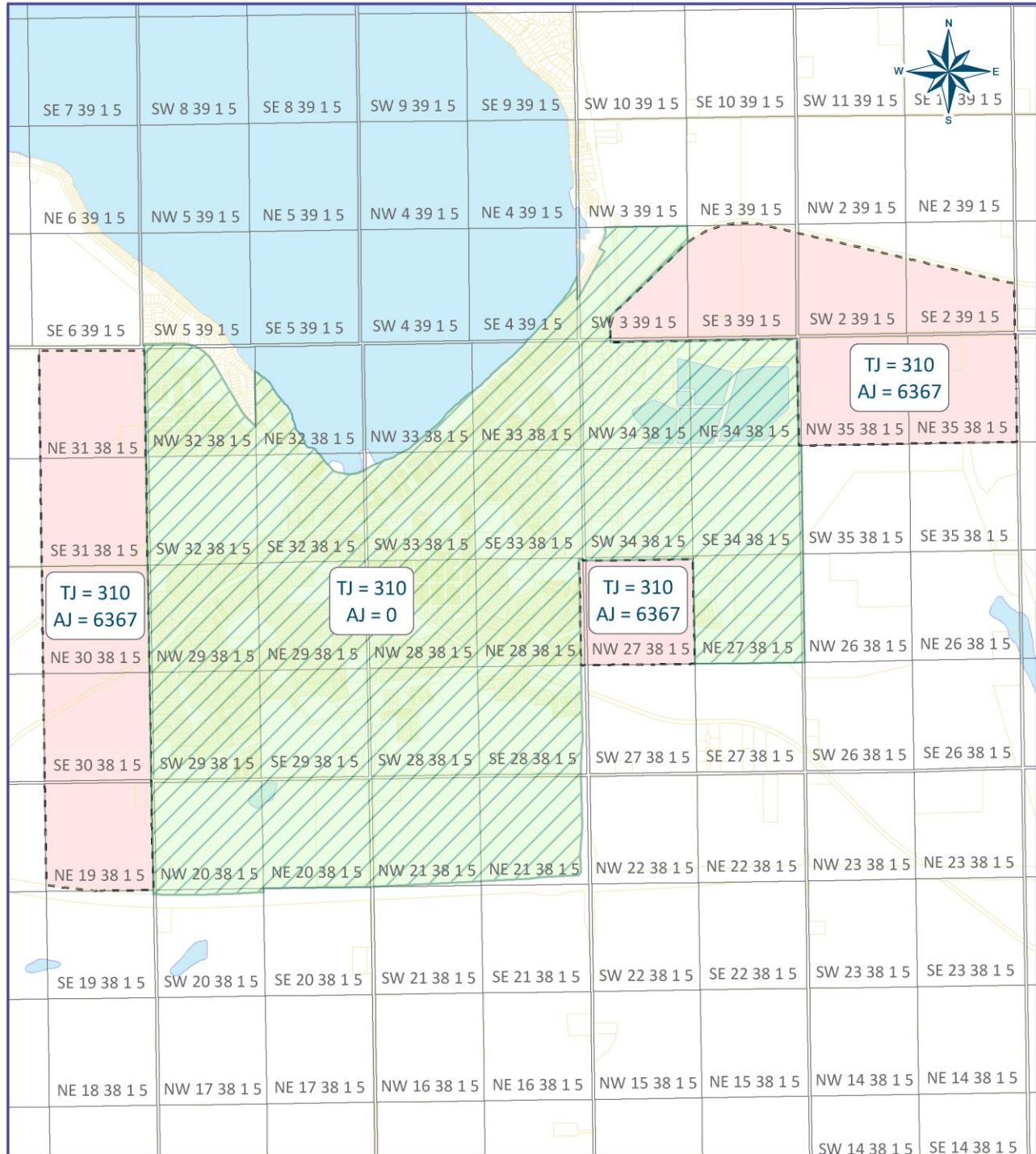
ALL THAT PORTION OF ROAD PLAN 862-2925 LYING SOUTH OF THE PROJECTION EAST OF THE SOUTH BOUNDARY OF PLAN 1153 CL AND NORTH OF THE PROJECTION EAST OF THE SOUTH BOUNDARY OF THE NORTHEAST QUARTER OF SECTION TWENTY-EIGHT (28), TOWNSHIP THIRTY-EIGHT (38), RANGE ONE (1), WEST OF THE FIFTH MERIDIAN NOT CURRENTLY WITHIN THE TOWN OF SYLVAN LAKE.

ALL THAT PORTION OF THE NORTHEAST QUARTER OF SECTION NINETEEN (19), TOWNSHIP THIRTY-EIGHT (38), RANGE ONE (1), WEST OF THE FIFTH MERIDIAN, LYING NORTH OF THE NORTH BOUNDARY OF PLAN 902-3568.

THE EAST HALF OF SECTION THIRTY (30), TOWNSHIP THIRTY-EIGHT (38), RANGE ONE (1), WEST OF THE FIFTH MERIDIAN.


ALL THAT PORTION OF THE EAST HALF OF SECTION THIRTY-ONE (31), TOWNSHIP THIRTY-EIGHT (38), RANGE ONE (1), WEST OF THE FIFTH MERIDIAN, LYING SOUTH OF THE SOUTH BOUNDARY OF PLAN 4673JY.

Town of Sylvan Lake OIC 20 2016



Legend

Existing Area Annexation Area AJ 6367



Town of Three Hills 229/2013

APPENDIX A - DETAILED DESCRIPTION OF THE LANDS SEPARATED FROM KNEEHILL COUNTY AND ANNEXED TO THE TOWN OF THREE HILLS

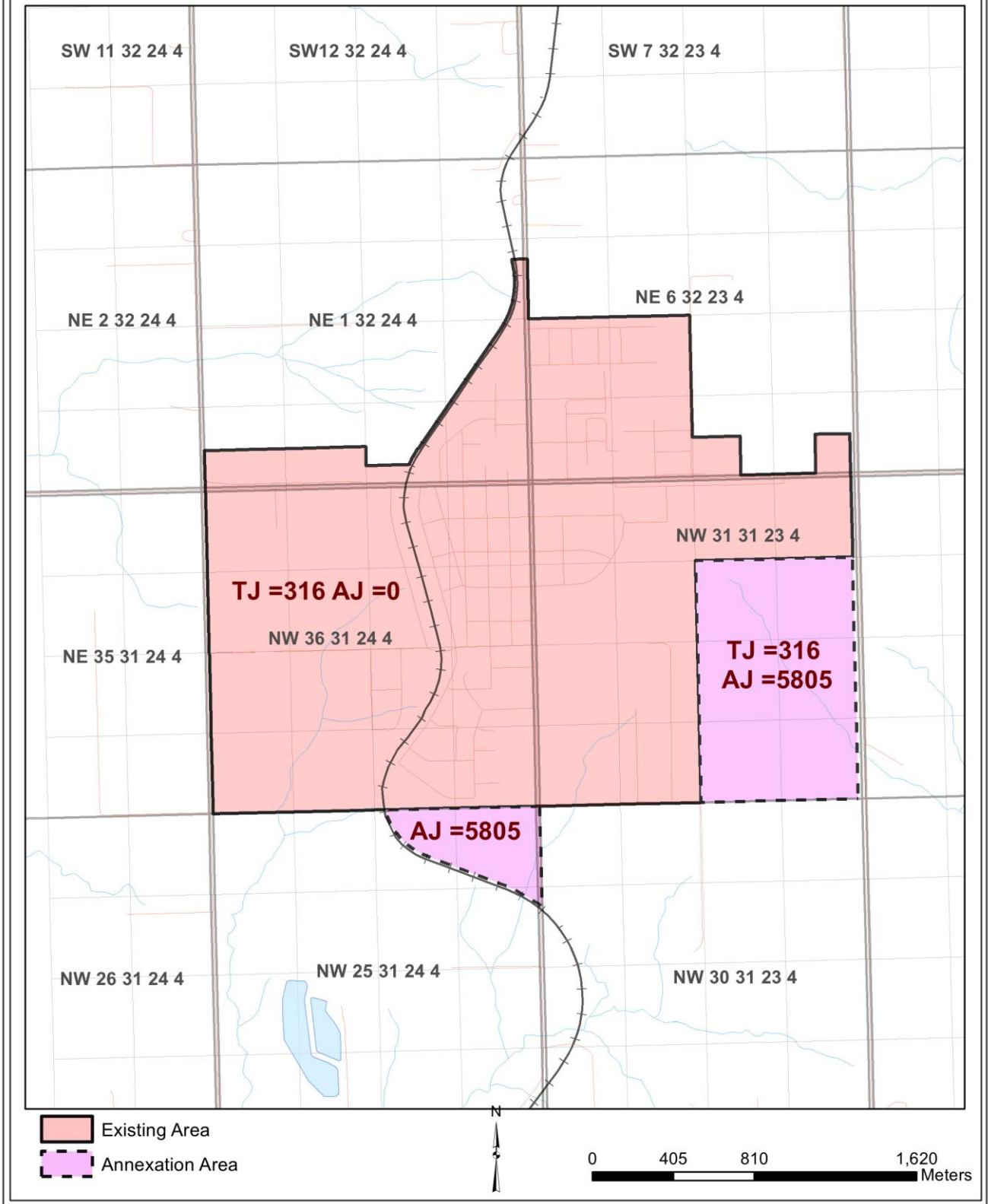
ALL THAT PORTION OF THE NORTHEAST QUARTER OF SECTION THIRTY-ONE (31), TOWNSHIP THIRTY-ONE (31), RANGE TWENTY-THREE (23) WEST OF THE FOURTH MERIDIAN NOT CURRENTLY WITHIN THE CORPORATE LIMITS OF THE TOWN OF THREE HILLS.

ALL THAT PORTION OF THE SOUTHEAST QUARTER OF SECTION THIRTY-ONE (31), TOWNSHIP THIRTY-ONE (31), RANGE TWENTY-THREE (23) WEST OF THE FOURTH MERIDIAN.

ALL THAT PORTION OF THE NORTHEAST OF QUARTER SECTION TWENTY-FIVE (25), TOWNSHIP THIRTY-ONE (31), RANGE TWENTY-FOUR (24) WEST OF THE FOURTH MERIDIAN REGISTERED AS PLAN 0812454, BLOCK 1, LOT 1.

THE NORTH-SOUTH ROAD TO THE EASTERLY LIMITS OF PLAN 0812454, BLOCK 1, LOT 1.

Town of Three Hills OIC 229 2013



Town of Tofield 443/2009

APPENDIX A - DETAILED DESCRIPTION OF THE LANDS SEPARATED FROM BEAVER COUNTY AND ANNEXED TO THE TOWN OF TOFIELD

ALL THAT PORTION OF THE NORTHWEST QUARTER OF SECTION SIX (6), TOWNSHIP FIFTY-ONE (51), RANGE EIGHTEEN (18) WEST OF THE FOURTH MERIDIAN NOT WITHIN THE TOWN OF TOFIELD

ALL THAT PORTION OF THE SOUTH HALF OF SECTION TWELVE (12), TOWNSHIP FIFTY-ONE (51), RANGE NINETEEN (19) WEST OF THE FOURTH MERIDIAN NOT WITHIN THE TOWN OF TOFIELD

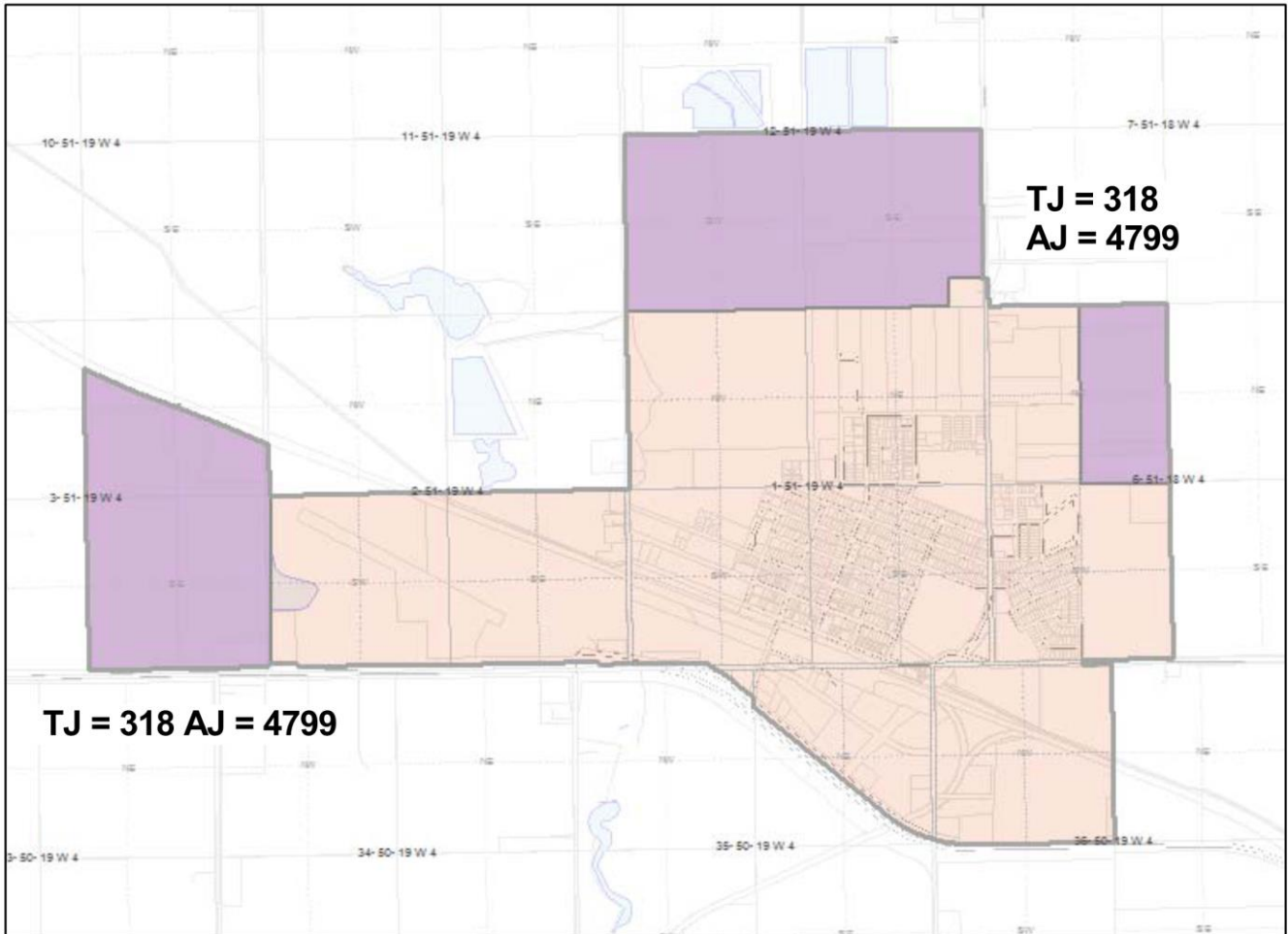
ALL THAT PORTION OF THE NORTHEAST QUARTER OF SECTION THREE (3), TOWNSHIP FIFTY-ONE (51), RANGE NINETEEN (19) WEST OF THE FOURTH MERIDIAN LYING SOUTH OF THE SOUTHERLY BOUNDARY OF PLAN 4084 CH

ALL THAT PORTION OF THE SOUTHEAST QUARTER OF SECTION THREE (3), TOWNSHIP FIFTY-ONE (51), RANGE NINETEEN (19) WEST OF THE FOURTH MERIDIAN LYING NORTH OF THE NORTHERLY BOUNDARY OF PLAN 842 0194 AND INCLUDING THAT PORTION OF PLAN 842 0194 LYING NORTH OF THE PRODUCTION EAST OF THE SOUTH BOUNDARY OF PLAN 052 4011

ALL THAT PORTION OF THE NORTH-SOUTH ROAD ALLOWANCE ADJACENT TO THE WEST SIDE OF THE SOUTHWEST QUARTER OF SECTION TWO (2), TOWNSHIP FIFTY-ONE (51), RANGE NINETEEN (19) WEST OF THE FOURTH MERIDIAN LYING NORTH OF THE PRODUCTION WEST OF THE NORTH BOUNDARY OF PLAN 832 1963

ALL THAT PORTION OF THE NORTH-SOUTH ROAD ALLOWANCE ADJACENT TO THE WEST SIDE OF THE NORTHWEST QUARTER OF SECTION TWO (2), TOWNSHIP FIFTY-ONE (51), RANGE NINETEEN (19) WEST OF THE FOURTH MERIDIAN LYING SOUTH OF THE PRODUCTION WEST OF THE SOUTH BOUNDARY OF PLAN 4084 CH

Town of Tofield OIC 443/2009



Town of Valleyview 496/2006

APPENDIX A - DETAILED DESCRIPTION OF THE LANDS SEPARATED FROM THE MUNICIPAL DISTRICT OF GREENVIEW NO. 16 AND ANNEXED TO THE TOWN OF VALLEYVIEW

THE NORTHEAST QUARTER OF SECTION TWENTY-ONE (21), TOWNSHIP SEVENTY (70), RANGE TWENTY-TWO (22) WEST OF THE FIFTH MERIDIAN LYING SOUTH OF ROAD PLAN 002248 CONTAINING 63.7 HECTARES (157.4 ACRES) MORE OR LESS.

THE SOUTHERN MOST 300 METERS OF THE NORTHWEST QUARTER OF SECTION TWENTY-TWO (22), TOWNSHIP SEVENTY (70), RANGE TWENTY-TWO (22) WEST OF THE FIFTH MERIDIAN CONTAINING 23.9 HECTARES (59.1 ACRES) MORE OR LESS.

THE SOUTHERN MOST 300 METERS OF THE NORTHEAST QUARTER OF SECTION TWENTY-TWO (22), TOWNSHIP SEVENTY (70), RANGE TWENTY-TWO (22) WEST OF THE FIFTH MERIDIAN BOUND ON THE EAST BY ROAD PLAN 5453JY (HIGHWAY 49) CONTAINING 23.1 HECTARES (57.9 ACRES) MORE OR LESS.

THE NORTHEAST QUARTER OF SECTION FIFTEEN (15), TOWNSHIP SEVENTY (70), RANGE TWENTY-TWO (22) WEST OF THE FIFTH MERIDIAN LYING WEST OF ROAD PLAN 912 3653 CONTAINING 63.5 HECTARES (156.9 ACRES) MORE OR LESS.

THE SOUTHEAST QUARTER OF SECTION FIFTEEN (15), TOWNSHIP SEVENTY (70), RANGE TWENTY-TWO (22) WEST OF THE FIFTH MERIDIAN LYING WEST OF ROAD PLAN 912 3653 CONTAINING 63.1 HECTARES (155.9 ACRES) MORE OR LESS.

THE NORTHEAST QUARTER OF SECTION TEN (10), TOWNSHIP SEVENTY (70), RANGE TWENTY-TWO (22) WEST OF THE FIFTH MERIDIAN LYING WEST OF ROAD PLAN 912 3653 CONTAINING 62.7 HECTARES (154.9 ACRES) MORE OR LESS.

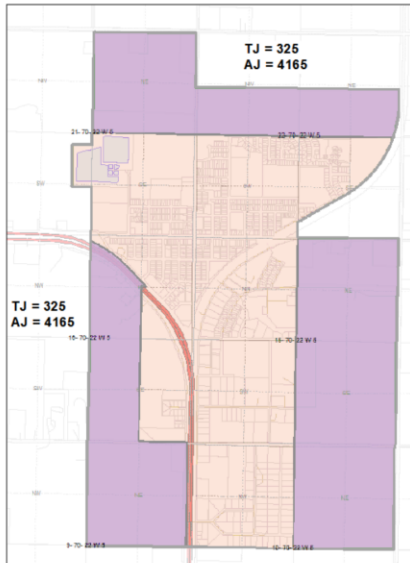
THE NORTHEAST QUARTER OF SECTION NINE (9), TOWNSHIP SEVENTY (70), RANGE TWENTY-TWO (22) WEST OF THE FIFTH MERIDIAN LYING WEST OF WEST LIMIT OF ROAD PLAN 2015JY (HIGHWAY 43) CONTAINING 60.9 HECTARES (150.4 ACRES) MORE OR LESS.

THE WEST HALF OF THE SOUTHEAST QUARTER OF SECTION SIXTEEN (16), TOWNSHIP SEVENTY (70), RANGE TWENTY-TWO (22) WEST OF THE FIFTH MERIDIAN CONTAINING 32.4 HECTARES (80 ACRES) MORE OR LESS.

THE WEST HALF OF THE NORTHEAST QUARTER OF SECTION SIXTEEN (16), TOWNSHIP SEVENTY (70), RANGE TWENTY-TWO (22) WEST OF THE FIFTH MERIDIAN LYING SOUTH OF ROAD PLAN 2044JY CONTAINING 18.7 HECTARES (46.7 ACRES) MORE OR LESS.

ALL GOVERNMENT ROAD ALLOWANCES AND ROAD PLANS INTERVENING THE ABOVE DESCRIBED LANDS.

Town of Valleyview Annexation OIC 496/2006



Town of Westlock 202/2008

APPENDIX A - DETAILED DESCRIPTION OF THE LANDS SEPARATED FROM WESTLOCK COUNTY AND ANNEXED TO THE TOWN OF WESTLOCK

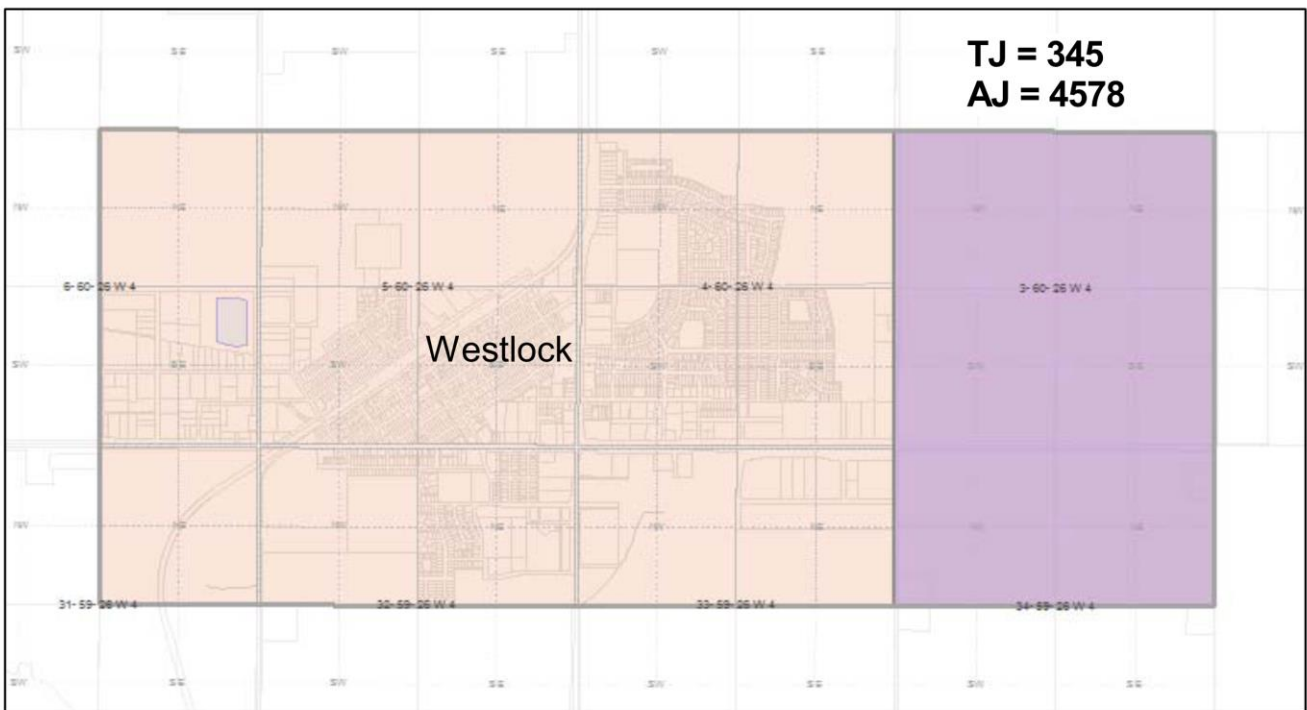
ALL THAT PORTION OF THE NORTH ONE-HALF OF SECTION THIRTY-FOUR (34) TOWNSHIP FIFTY-NINE (59), RANGE TWENTY-SIX (26), WEST OF THE FOURTH MERIDIAN LYING SOUTH OF ROAD PLAN 7721021 CONTAINING 128.4 HECTARES (317.1 ACRES) MORE OR LESS.

ALL THAT PORTION OF SECTION THREE (3) TOWNSHIP SIXTY (60), RANGE TWENTY-SIX (26), WEST OF THE FOURTH MERIDIAN LYING NORTH OF ROAD PLAN 7721021 CONTAINING 256.9 HECTARES (634.5 ACRES) MORE OR LESS.

ALL THAT PORTION OF THE GOVERNMENT ROAD ALLOWANCES ADJACENT TO THE WESTERN BOUNDARIES OF THE NORTHWEST OF SECTION THIRTY-FOUR (34), TOWNSHIP FIFTY-NINE (59), RANGE TWENTY-SIX (26), WEST OF THE FOURTH MERIDIAN AND THE WEST ONE-HALF OF SECTION THREE (3), TOWNSHIP SIXTY (60), RANGE TWENTY-SIX (26), WEST OF THE FOURTH MERIDIAN CONTAINING 4.8 HECTARES (11.9 ACRES) MORE OR LESS.

ALL THAT PORTION OF THE GOVERNMENT ROAD ALLOWANCES AND ROAD PLANS ADJACENT TO THE NORTHERN BOUNDARIES OF THE NORTH ONE-HALF OF SECTION THIRTY-FOUR (34), TOWNSHIP FIFTY-NINE (9), RANGE TWENTY-SIX (26), WEST OF THE FOURTH MERIDIAN CONTAINING 7.4 HECTARES (18.2 ACRES) MORE OR LESS.

**Town of Westlock Annexation
OIC 202/2008**



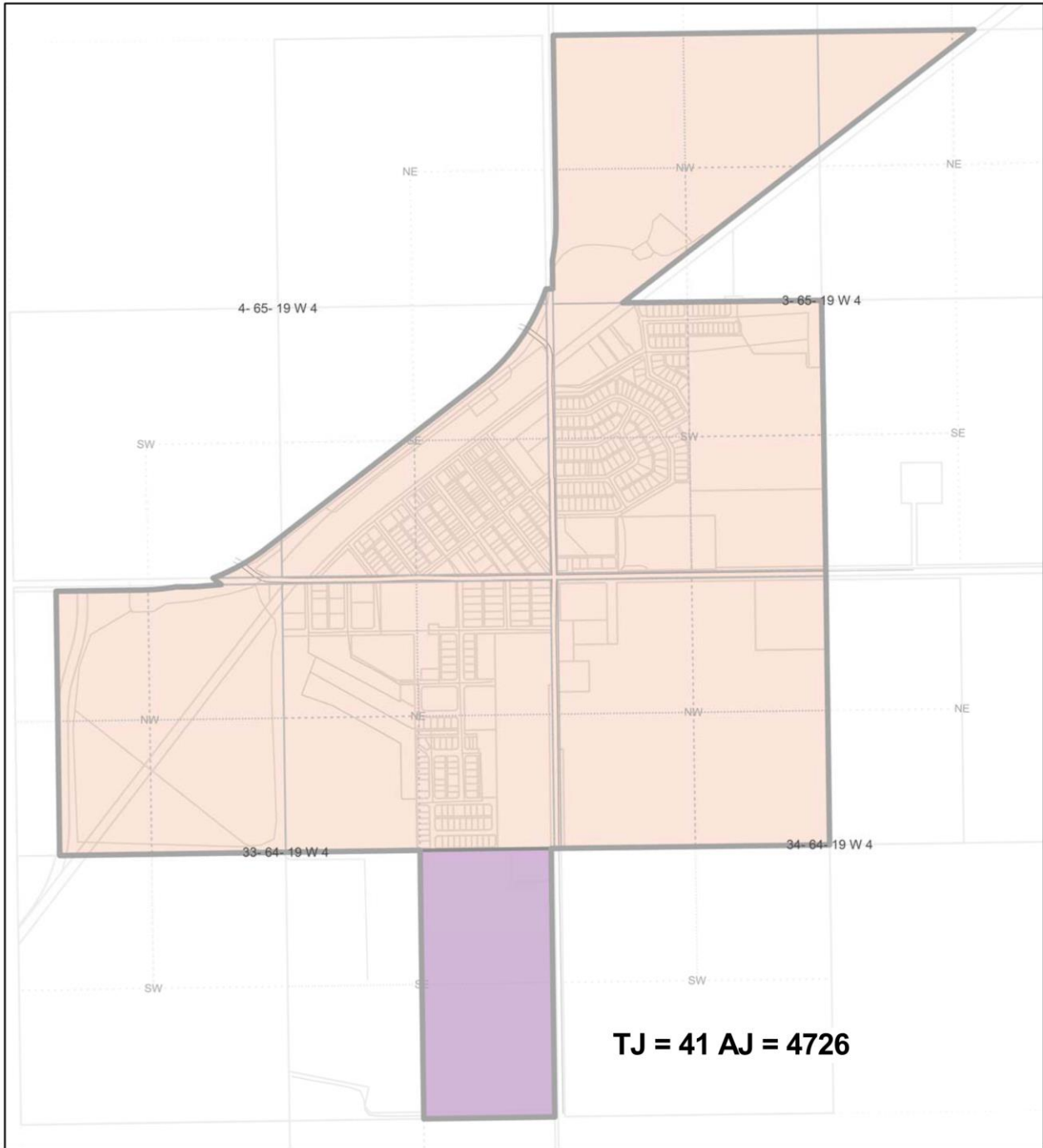
Village of Boyle 52/2009

APPENDIX A - DETAILED DESCRIPTION OF THE LANDS SEPARATED FROM THE COUNTY OF ATHABASCA NO. 12 AND ANNEXED TO THE VILLAGE OF BOYLE

ALL THAT PORTION OF THE EAST ONE-HALF, SOUTHEAST QUARTER OF SECTION THIRTY-THREE (33), TOWNSHIP SIXTY-FOUR (64), RANGE NINETEEN (19), WEST OF THE FOURTH MERIDIAN, EXCLUDING ROAD PLAN 1975TR, CONTAINING 30.7 HECTARES (76 ACRES) MORE OR LESS.

ALL THAT PORTION OF THE ACCESS ROAD LYING ADJACENT TO THE SOUTHERN BOUNDARY OF THE EAST ONE-HALF, SOUTHEAST QUARTER OF SECTION THIRTY-THREE (33), TOWNSHIP SIXTY-FOUR (64), RANGE NINETEEN (19), WEST OF THE FOURTH MERIDIAN, CONTAINING 0.8 HECTARES (1.97 ACRES) MORE OR LESS.

Village of Boyle OIC 52/2009



Village of Boyle 275/2010

APPENDIX A - DETAILED DESCRIPTION OF THE LANDS SEPARATED FROM ATHABASCA COUNTY AND ANNEXED TO THE VILLAGE OF BOYLE

ALL THAT PORTION OF THE NORTHEAST QUARTER OF SECTION FOUR (4), TOWNSHIP SIXTY-FIVE (65), RANGE NINETEEN (19) WEST OF THE FOURTH MERIDIAN LYING SOUTH OF THE SOUTH BOUNDARIES OF PLAN 082-6570 AND 092-7235 AND INCLUDING ALL THAT LAND NOT WITHIN THE VILLAGE OF BOYLE ADJACENT TO THE EAST SIDE OF SAID QUARTER SECTION LYING SOUTH OF THE PRODUCTION EAST OF THE SOUTH BOUNDARY OF PLAN 082-6570 TO THE EAST BOUNDARY OF PLAN 4742LZ.

ALL THAT PORTION OF THE SOUTH HALF OF SECTION FOUR (4), TOWNSHIP SIXTY-FIVE (65), RANGE NINETEEN (19) WEST OF THE FOURTH MERIDIAN NOT WITHIN THE VILLAGE OF BOYLE.

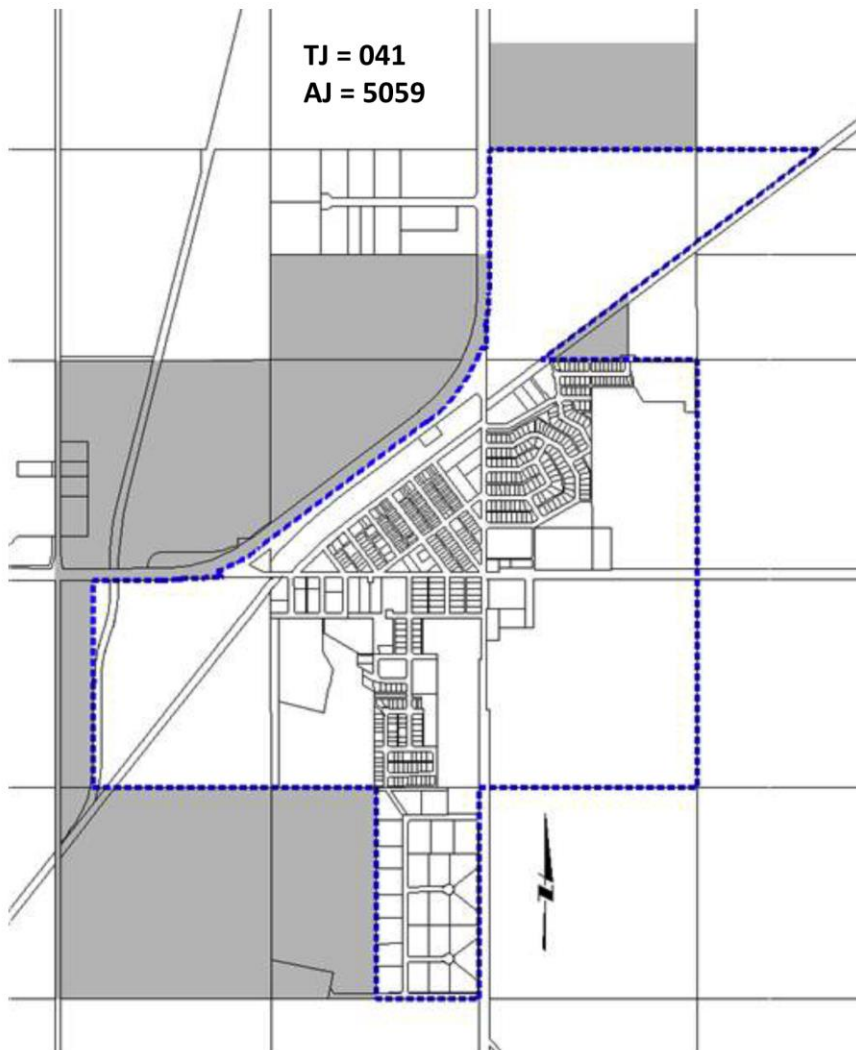
ALL THAT PORTION OF SECTION THIRTY-THREE (33), TOWNSHIP SIXTY-FOUR (64), RANGE NINETEEN (19) WEST OF THE FOURTH MERIDIAN NOT WITHIN THE VILLAGE OF BOYLE.

ALL THAT PORTION OF THE NORTHWEST QUARTER OF SECTION THREE (3), TOWNSHIP SIXTY-FIVE (65), RANGE NINETEEN (19) WEST OF THE FOURTH MERIDIAN NOT WITHIN THE VILLAGE OF BOYLE LYING WEST OF THE EAST BOUNDARY OF PLAN 032 6005, BLOCK 1, LOT 1 AND INCLUDING ALL THAT LAND LYING WEST OF THE PRODUCTION SOUTH OF MOST EASTERLY BOUNDARY OF PLAN 032 6005, BLOCK 1, LOT 1 AND INCLUDING ALL THAT PORTION OF PLAN 170BS LYING SOUTHWESTERLY OF THE PRODUCTION NORTH OF THE EAST BOUNDARY OF PLAN 032 6005, BLOCK 1, LOT 1.

ALL THAT PORTION OF THE SOUTHWEST QUARTER OF SECTION TEN (10), TOWNSHIP SIXTY-FIVE (65), RANGE NINETEEN (19) WEST OF THE FOURTH MERIDIAN WHICH LIES SOUTH OF A LINE DRAWN THROUGHOUT AND AT RIGHT ANGLES TO THE EAST LIMIT OF ROAD PLAN 4974LZ, 402.3 METRES SOUTHERLY FROM THE NORTH BOUNDARY OF THE SAID QUARTER SECTION AND EAST OF THE EAST LIMIT OF SAID ROAD PLAN.

Village of Boyle OIC 275 2010

A SKETCH SHOWING THE GENERAL LOCATION OF THE AREAS ANNEXED TO THE VILLAGE OF BOYLE



Legend



Existing Village of Boyle Boundary



Annexation Area

Village of Chipman 68/2010

APPENDIX A - DETAILED DESCRIPTION OF THE LANDS SEPARATED FROM LAMONT COUNTY AND ANNEXED TO THE VILLAGE OF CHIPMAN

THE SOUTHEAST QUARTER OF SECTION THIRTY-ONE (31), TOWNSHIP FIFTY-FOUR (54), RANGE EIGHTEEN (18) WEST OF THE FOURTH MERIDIAN AND INCLUDING ALL THAT LAND ADJACENT TO THE EAST SIDE OF SAID QUARTER SECTION LYING WEST OF THE EAST BOUNDARY OF PLAN 962 1333.

SECTION TWENTY-NINE (29), TOWNSHIP FIFTY-FOUR (54), RANGE EIGHTEEN (18) WEST OF THE FOURTH MERIDIAN AND INCLUDING THE NORTH-SOUTH ROAD ALLOWANCE ADJACENT TO THE EAST SIDE OF SAID SECTION.

THE SOUTH HALF OF SECTION THIRTY (30), TOWNSHIP FIFTY-FOUR (54), RANGE EIGHTEEN (18) WEST OF THE FOURTH MERIDIAN AND INCLUDING ALL THAT LAND ADJACENT TO THE EAST SIDE OF SAID HALF SECTION LYING EAST OF THE WEST BOUNDARY OF PLAN 812 1295 AND INCLUDING ALL THAT PORTION OF THE EAST-WEST ROAD ALLOWANCE LYING EAST OF THE PROJECTION SOUTH OF THE WEST BOUNDARY OF PLAN 812 1295.

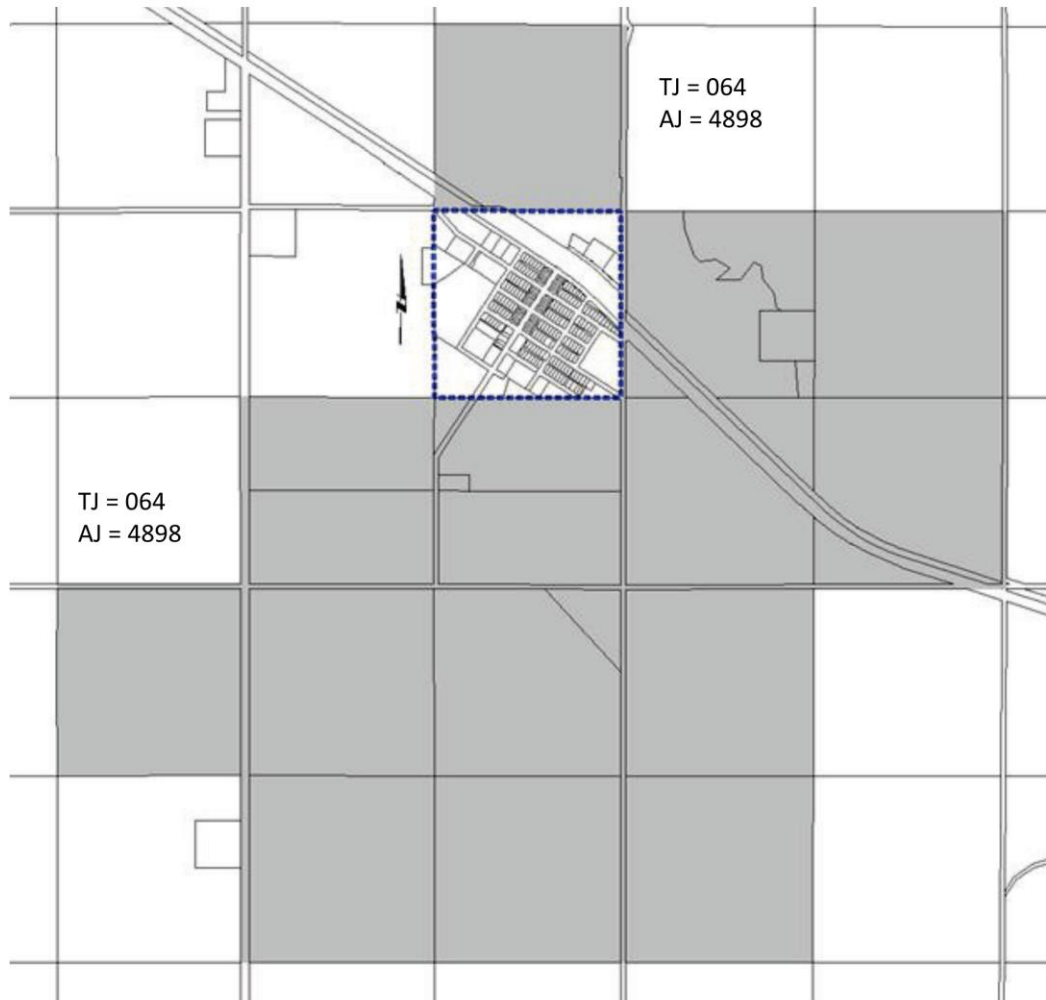
THE NORTHEAST QUARTER OF SECTION TWENTY-FOUR (24), TOWNSHIP FIFTY-FOUR (54), RANGE EIGHTEEN (18) WEST OF THE FOURTH MERIDIAN AND INCLUDING THE EAST-WEST ROAD ALLOWANCE ADJACENT TO THE NORTH OF SAID QUARTER SECTION.

SECTION NINETEEN (19), TOWNSHIP FIFTY-FOUR (54), RANGE EIGHTEEN (18) WEST OF THE FOURTH MERIDIAN AND INCLUDING ALL THAT LAND ADJACENT TO THE WEST SIDE OF SAID QUARTER SECTION LYING EAST OF THE WEST BOUNDARY OF PLAN 812 1295.

THE WEST HALF OF SECTION TWENTY (20), TOWNSHIP FIFTY-FOUR (54), RANGE EIGHTEEN (18) WEST OF THE FOURTH MERIDIAN.

Village of Chipman OIC 68 2010

A SKETCH SHOWING THE GENERAL LOCATION OF THE AREAS ANNEXED TO THE VILLAGE OF CHIPMAN



- Legend
- Existing Village Boundary
 - Annexation Area

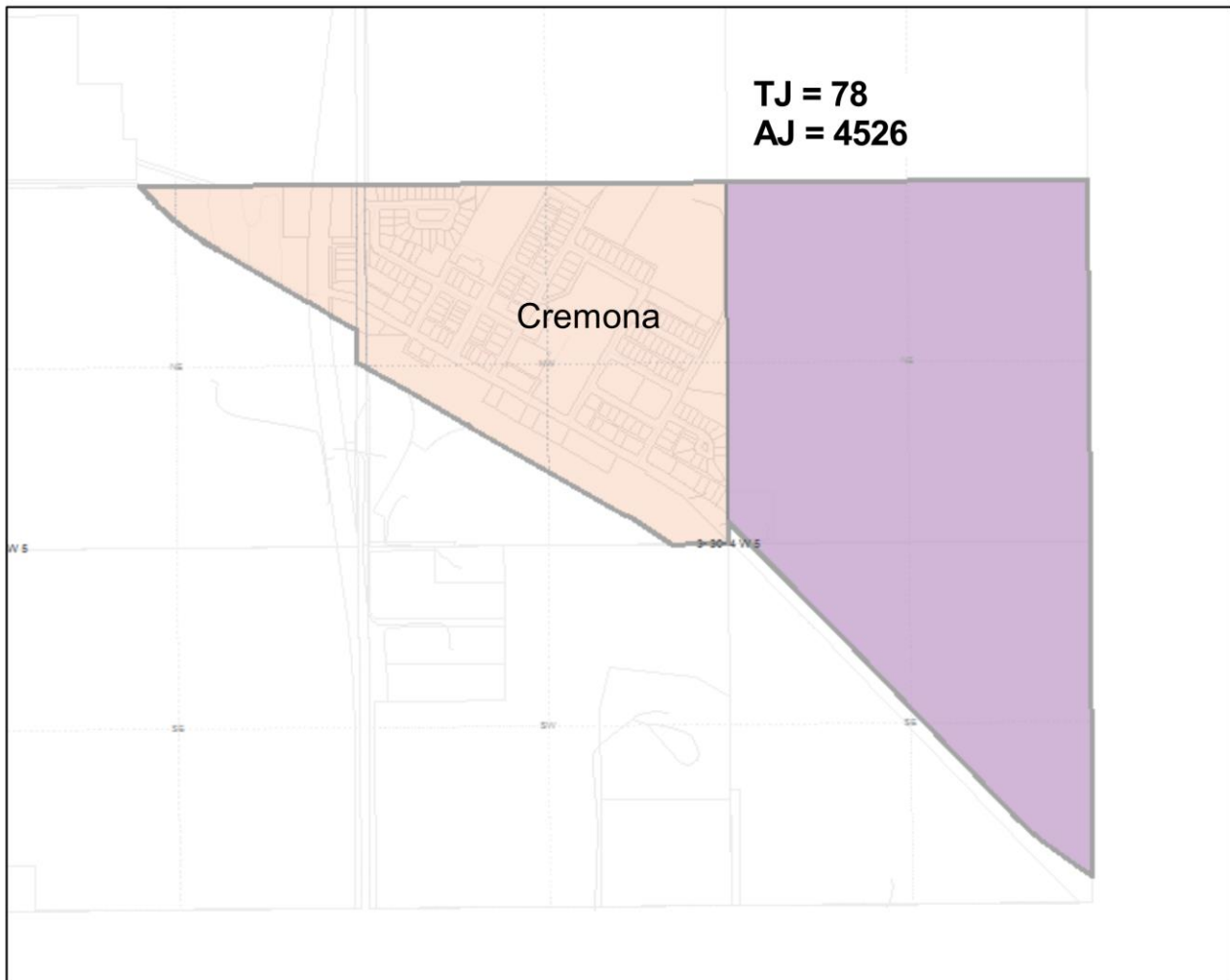
Village of Cremona 46/2008

APPENDIX A - DETAILED DESCRIPTION OF THE LANDS SEPARATED FROM MOUNTAIN VIEW COUNTY AND ANNEXED TO THE VILLAGE OF CREMONA

ALL THAT PORTION OF THE EAST HALF OF SECTION THREE (3), TOWNSHIP THIRTY (30), RANGE FOUR (4), WEST OF THE FIFTH MERIDIAN LYING NORTH OF THE NORTH BOUNDARY OF ROAD PLAN 1693JK (SECONDARY ROAD 580) CONTAINING 94.1 HECTARES (232.6 ACRES).

ALL OF PLAN 0010427, LOT 9MR (MUNICIPAL RESERVE) CONTAINING 8.06 HECTARES (19.92 ACRES) MORE OR LESS.

**Village of Cremona Annexation
OIC 46/2008**



Village of Delburne 334/2007

APPENDIX A - DETAILED DESCRIPTION OF THE LANDS SEPARATED FROM RED DEER COUNTY AND ANNEXED TO THE VILLAGE OF DELBURNE

THAT PORTION OF THE WEST HALF OF SECTION TWENTY TWO (22), TOWNSHIP THIRTY SEVEN (37) , RANGE TWENTY THREE (23), WEST OF THE FOURTH MERIDIAN WHICH LIES TO THE WEST OF THE WEST SHORE OF A CERTAIN SURVEYED LAKE AS SHOWN ON A PLAN OF SURVEY OF THE SAID TOWNSHIP SIGNED AT OTTAWA ON THE 27TH DAY OF FEBRUARY A.D., 1894, CONTAINING 90.74 HECTARES, MORE OR LESS.

ALL OF THE GOVERNMENT ROAD ALLOWANCE ABUTTING THE WESTERN BOUNDARY OF THE WEST HALF OF SECTION TWENTY TWO (22), TOWNSHIP THIRTY SEVEN (37), RANGE TWENTY THREE (23), WEST OF THE FOURTH MERIDIAN.

THAT PORTION OF THE SOUTH HALF OF SECTION TWENTY ONE (21), TOWNSHIP THIRTY SEVEN (37), RANGE TWENTY THREE (23), WEST OF THE FOURTH MERIDIAN CONTAINING 129.40 HECTARES, MORE OR LESS.

ALL GOVERNMENT ROAD ALLOWANCES AND ROAD PLANS ABUTTING THE WESTERN BOUNDARY OF THE SOUTHWEST QUARTER SECTION OF SECTION TWENTY ONE (21), TOWNSHIP THIRTY SEVEN (37), RANGE TWENTY THREE (23), WEST OF THE FOURTH MERIDIAN, EXCEPTING THEREOUT THE MAIN ROAD (HIGHWAY 21) AS SHOWN ON PLAN 912 2973.

THAT PORTION OF THE MOST NORTHERLY 267.3 FEET OF THE NORTHWEST QUARTER SECTION OF SECTION SIXTEEN (16), TOWNSHIP THIRTY SEVEN (37), RANGE TWENTY THREE (23), WEST OF THE FOURTH MERIDIAN, CONTAINING 6.47 HECTARES MORE OR LESS.

ALL GOVERNMENT ROAD ALLOWANCES AND ROAD PLANS ABUTTING THE WESTERN BOUNDARY OF THE NORTHWEST QUARTER SECTION OF SECTION SIXTEEN (16), TOWNSHIP THIRTY SEVEN (37), RANGE TWENTY THREE (23), WEST OF THE FOURTH MERIDIAN, EXCEPTING THEREOUT THE MAIN ROAD (HIGHWAY 21) AS SHOWN ON PLAN 912 2973.

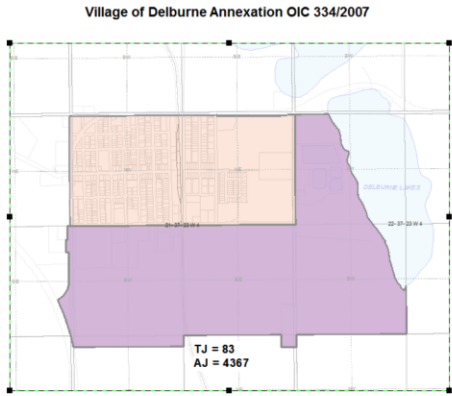
THAT PORTION OF THE NORTHEAST QUARTER SECTION OF SECTION SIXTEEN (16), TOWNSHIP THIRTY SEVEN (37), RANGE TWENTY THREE (23), WEST OF THE FOURTH MERIDIAN, DESCRIBED AS FOLLOWS:

COMMENCING THE NORTHEAST CORNER OF THE SAID QUARTER SECTION THENCE WESTERLY ALONG THE NORTH BOUNDARY THEREOF 295.16 FEET THENCE SOUTHERLY AND PARALLEL TO THE EAST BOUNDARY OF THE SAID QUARTER SECTION 295.16 FEET THENCE EASTERLY AND PARALLEL TO THE SAID NORTH BOUNDARY 295.16 FEET THENCE NORTHERLY ALONG THE SAID EAST BOUNDARY TO THE POINT OF COMMENCEMENT, CONTAINING 0.809 HECTARES MORE OR LESS.

Allocation Area Boundary Guide

ALL OF THE GOVERNMENT ROAD ALLOWANCE ABUTTING THE EASTERN BOUNDARY OF THAT PORTION OF THE NORTHEAST QUARTER SECTION OF SECTION SIXTEEN (16), TOWNSHIP THIRTY SEVEN (37), RANGE TWENTY THREE (23), WEST OF THE FOURTH MERIDIAN DESCRIBED AS FOLLOWS:

COMMENCING THE NORTHEAST CORNER OF THE SAID QUARTER SECTION THENCE WESTERLY ALONG THE NORTH BOUNDARY THEREOF 295.16 FEET THENCE SOUTHERLY AND PARALLEL TO THE EAST BOUNDARY OF THE SAID QUARTER SECTION 295.16 FEET THENCE EASTERLY AND PARALLEL TO THE SAID NORTH BOUNDARY 295.16 FEET THENCE NORTHERLY ALONG THE SAID EAST BOUNDARY TO THE POINT OF COMMENCEMENT, CONTAINING 0.809 HECTARES MORE OR LESS.



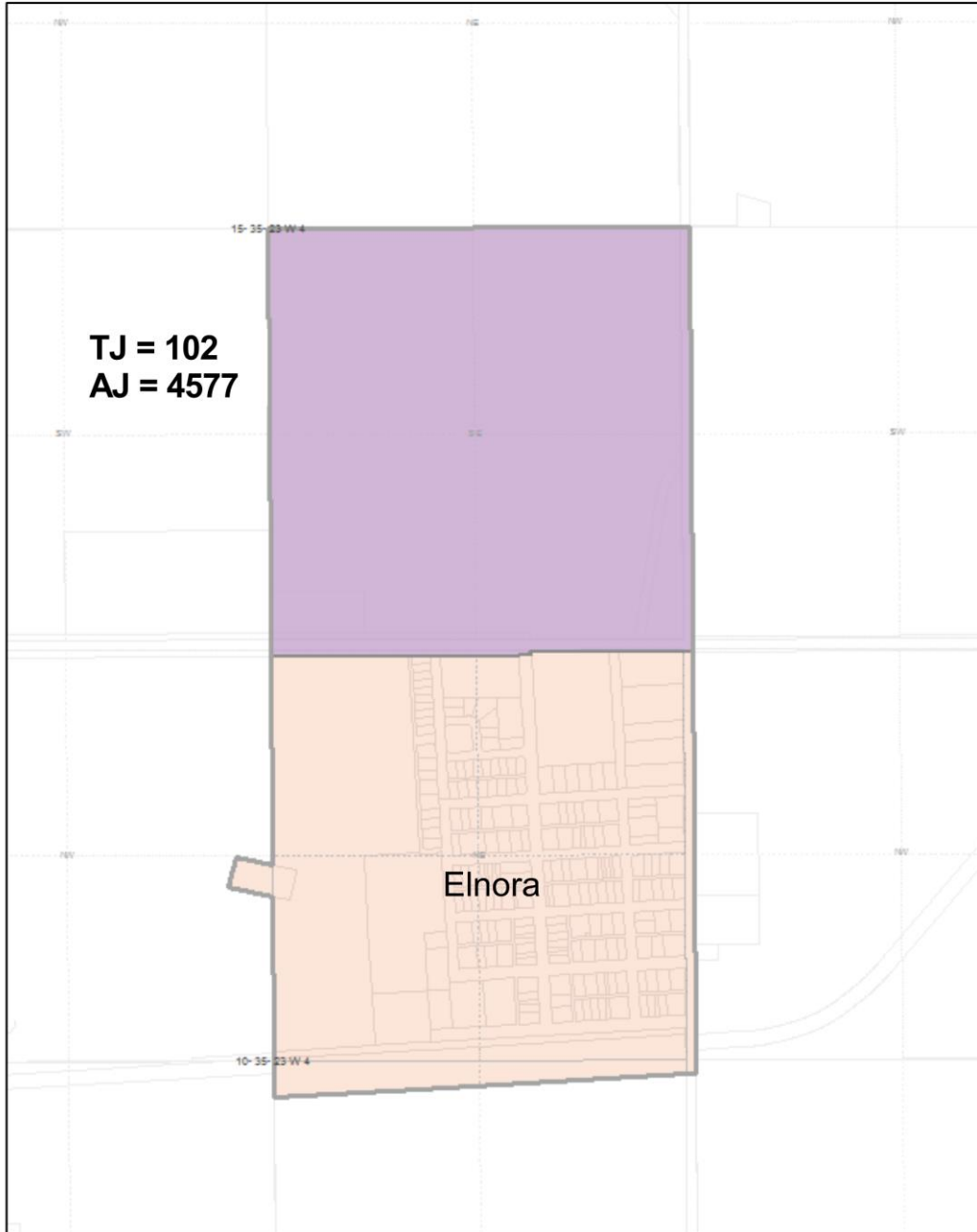
Village of Elnora 169/2008

APPENDIX A - DETAILED DESCRIPTION OF THE LANDS SEPARATED FROM RED DEER COUNTY AND ANNEXED TO THE VILLAGE OF ELNORA

ALL OF THE SOUTH EAST QUARTER, SECTION FIFTEEN (15), TOWNSHIP THIRTY-FIVE (35), RANGE TWENTY-THREE (23), WEST OF THE FOURTH MERIDIAN CONTAINING 64 HECTARES (158.3 ACRES) MORE OR LESS.

ALL OF THOSE PORTIONS OF THE GOVERNMENT ROAD ALLOWANCES AND ROAD PLANS ADJACENT TO THE SOUTH BOUNDARY AND THE EAST BOUNDARY OF THE SOUTH EAST QUARTER, SECTION FIFTEEN (15), TOWNSHIP THIRTY-FIVE (35), RANGE TWENTY-THREE (23), WEST OF THE FOURTH MERIDIAN CONTAINING 4.9 HECTARES (12 ACRES) MORE OR LESS.

**Village of Elnora Annexation
OIC 169/2008**



Village of Forestburg 342/2010

APPENDIX A - DETAILED DESCRIPTION OF THE LANDS SEPARATED FROM FLAGSTAFF COUNTY AND ANNEXED TO THE VILLAGE OF FORESTBURG

ALL THAT PORTION OF THE SOUTHEAST QUARTER OF SECTION THREE (3), TOWNSHIP FORTY-TWO (42), RANGE FIFTEEN (15) WEST OF THE FOURTH MERIDIAN NOT WITHIN THE VILLAGE OF FORESTBURG LYING NORTH OF THE NORTHERN BOUNDARY OF PLAN 822-1083 AND EXCLUDING THE ROAD SHOWN ON PLAN 002-4287.

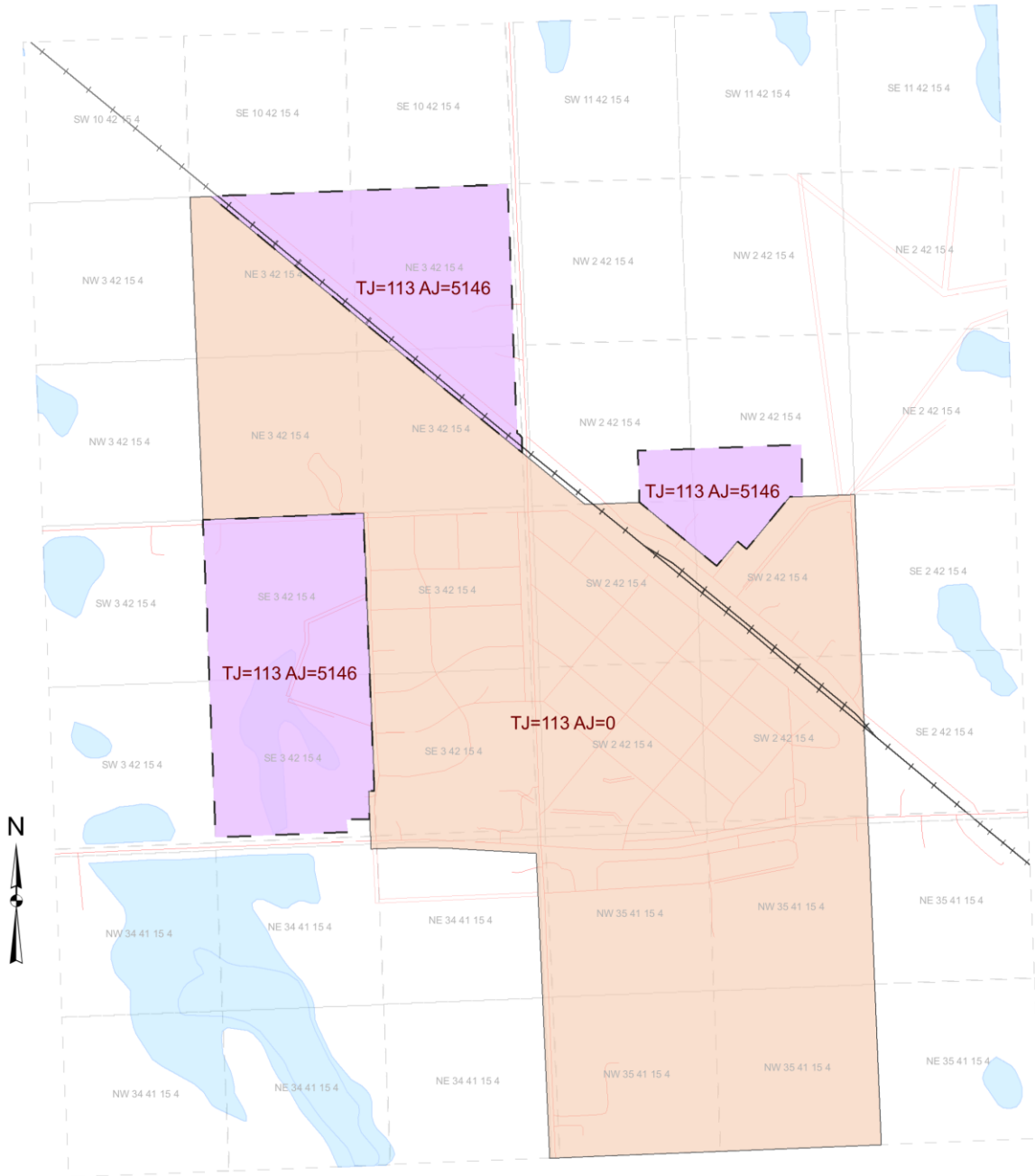
ALL THAT PORTION OF THE EAST HALF OF SECTION THREE (3), TOWNSHIP FORTY-TWO (42), RANGE FIFTEEN (15) WEST OF THE FOURTH MERIDIAN CONTAINED WITHIN PLAN 3630BM.

ALL THAT PORTION OF THE NORTHEAST QUARTER OF SECTION THREE (3), TOWNSHIP FORTY-TWO (42), RANGE FIFTEEN (15) WEST OF THE FOURTH MERIDIAN LYING NORTHEASTERLY OF THE SOUTHEASTERLY LIMIT OF RAILWAY PLAN 2505CC AND WEST OF THE WESTERN BOUNDARY OF PLAN 022-1865.

ALL THAT PORTION OF THE SOUTHWEST QUARTER OF SECTION TWO (2), TOWNSHIP FORTY-TWO (42), RANGE FIFTEEN (15) WEST OF THE FOURTH MERIDIAN NOT WITHIN THE VILLAGE OF FORESTBURG.

ALL THAT PORTION OF THE NORTHWEST QUARTER OF SECTION TWO (2) TOWNSHIP FORTY-TWO (42), RANGE FIFTEEN (15) WEST OF THE FOURTH MERIDIAN DESCRIBED AS FOLLOWS: COMMENCING AT THE POINT OF INTERSECTION OF THE NORTHEASTERLY LIMIT OF THE RAILWAY AVENUE AS SHOWN ON SUBDIVISION PLAN 310HW AND THE SOUTHERN BOUNDARY OF THE SAID QUARTER SECTION; THENCE EASTERLY ALONG THE SAID SOUTHERN BOUNDARY FOR THIRTEEN HUNDRED AND FORTY (1340) FEET; THENCE NORTHERLY AND AT RIGHT ANGLES TO THE SAID SOUTHERN BOUNDARY FOR FOUR HUNDRED AND TWENTY-FOUR AND ONE-HALF (424.5) FEET; THENCE WESTERLY AND PARALLEL TO THE SAID SOUTHERN BOUNDARY FOR THIRTEEN HUNDRED AND FORTY (1340) FEET, THENCE SOUTHERLY AND AT RIGHT ANGLES TO THE SAID SOUTHERN BOUNDARY TO THE POINT OF COMMENCEMENT.

Village of Forestburg OIC 342 2010



- Existing Village Boundary
- Annexation Area



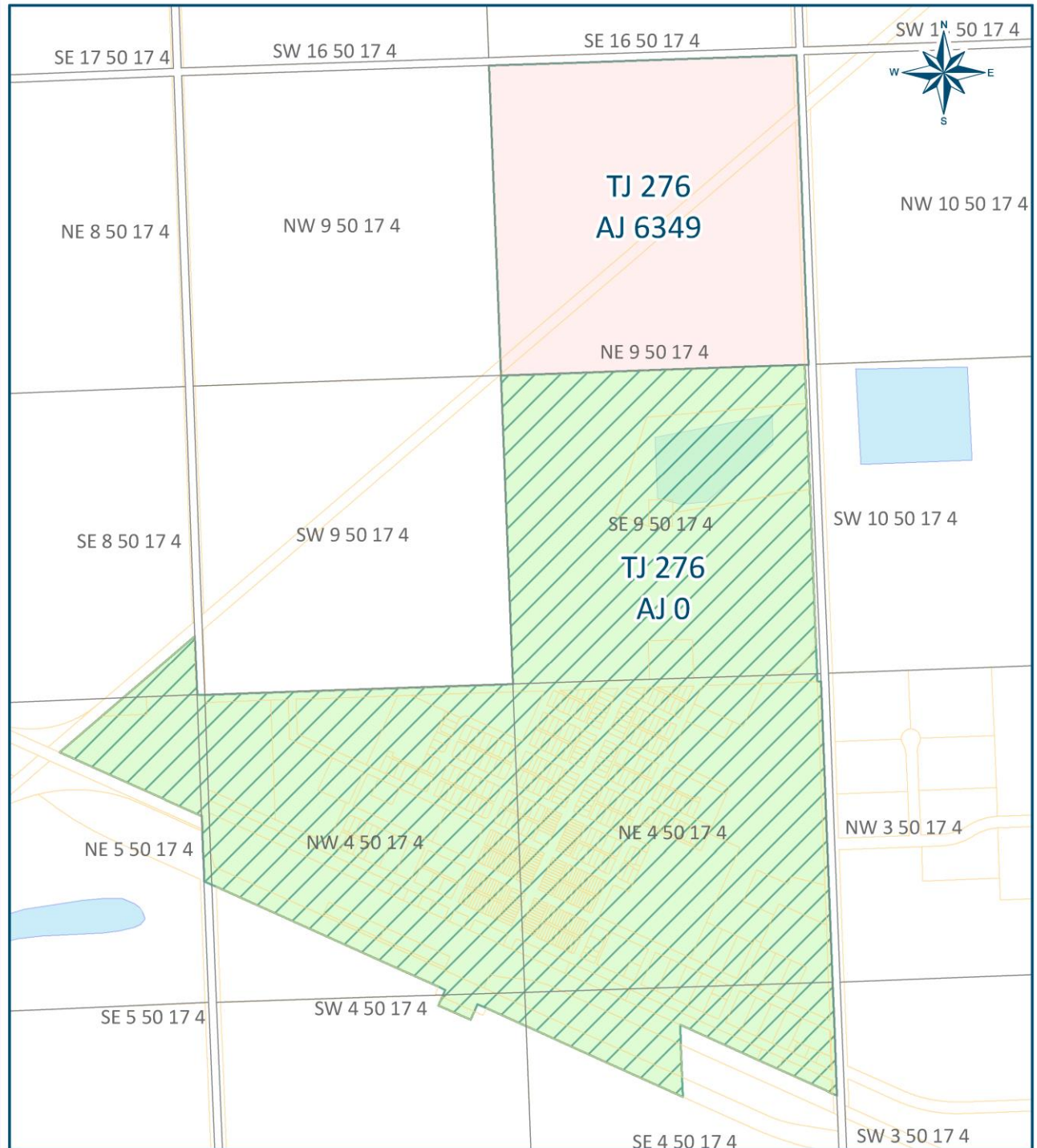
Village of Ryley 297/2015

APPENDIX A

DETAILED DESCRIPTION OF THE LANDS SEPARATED FROM
BEAVER COUNTY AND ANNEXED TO THE VILLAGE OF RYLEY


THE NORTHEAST QUARTER OF SECTION NINE (9), TOWNSHIP FIFTY (50), RANGE SEVENTEEN (17), WEST OF THE
FOURTH MERIDIAN EXCEPTING THEREOUT PLAN 7521617.

Village of Ryley OIC 297 2015



Legend

-  Existing Area
-  Annexation Area



Village of Thorsby 438/2007

APPENDIX A - DETAILED DESCRIPTION OF THE LANDS SEPARATED FROM LEDUC COUNTY AND ANNEXED TO VILLAGE OF THORSBY

ALL THAT PORTION OF THE NORTHWEST QUARTER OF SECTION ELEVEN (11), TOWNSHIP FORTY-NINE (49), RANGE ONE (1) WEST OF THE FIFTH MERIDIAN LYING EAST OF ROAD PLAN 1543TR CONTAINING 63.8 HECTARES (157.73 ACRES) MORE OR LESS.

ALL THAT PORTION OF THE GOVERNMENT ROAD ALLOWANCE (TOWNSHIP ROAD 492) ADJACENT TO THE NORTH BOUNDARY OF THE NORTHWEST QUARTER OF SECTION ELEVEN (11), TOWNSHIP FORTY-NINE (49), RANGE ONE (1) WEST OF THE FIFTH MERIDIAN CONTAINING 1.6 HECTARES (4 ACRES) MORE OR LESS.

ALL THAT PORTION OF THE SOUTHEAST QUARTER OF SECTION TWENTY-TWO (22), TOWNSHIP FORTY-NINE (49), RANGE ONE (1) WEST OF THE FIFTH MERIDIAN LYING SOUTH OF ROAD PLAN 5233JY (HIGHWAY 39) CONTAINING 0.364 HECTARES (0.9 ACRES) MORE OR LESS.

ALL THAT PORTION OF THE NORTHEAST QUARTER OF SECTION FIFTEEN (15), TOWNSHIP FORTY-NINE (49), RANGE ONE (1) WEST OF THE FIFTH MERIDIAN CONTAINING 64.7 HECTARES (160 ACRES) MORE OR LESS EXCEPTING THEREOUT:

ROAD PLAN 3527 E.U. CONTAINING 0.182 HECTARES (0.45 ACRES) MORE OR LESS;

SUBDIVISION PLAN 26 H.W. CONTAINING 0.870 HECTARES (2.15 ACRES) MORE OR LESS;

SUBDIVISION PLAN 4245 H.W. CONTAINING 1.65 HECTARES (4.08 ACRES) MORE OR LESS;

SUBDIVISION PLAN 4451 H.W. CONTAINING 1.68 HECTARES (4.14 ACRES) MORE OR LESS;

ROAD PLAN 5233 J.Y. CONTAINING 4.10 HECTARES (10.12 ACRES) MORE OR LESS;

SUBDIVISION PLAN 2678 M.C. CONTAINING 3.90 HECTARES (9.63 ACRES) MORE OR LESS;

SUBDIVISION PLAN 1254 N.Y. CONTAINING 1.34 HECTARES (3.31 ACRES) MORE OR LESS;

SUBDIVISION PLAN 2296 N.Y. CONTAINING 1.45 HECTARES (3.60 ACRES) MORE OR LESS;

RIGHT OF WAY PLAN 4646 N.Y. CONTAINING 2.93 HECTARES (7.25 ACRES) MORE OR LESS;

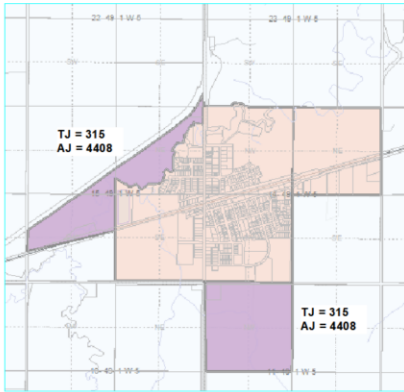
SUBDIVISION PLAN 6504 N.Y. CONTAINING 2.88 HECTARES (7.11 ACRES) MORE OR LESS;

SUBDIVISION PLAN 121 T.R. CONTAINING 4.81 HECTARES (11.90 ACRES) MORE OR LESS;

ROAD PLAN 852 1697 CONTAINING 0.503 HECTARES (1.24 ACRES) MORE OR LESS;

ALL THAT PORTION WHICH LIES NORTH AND WEST OF THE NORTH AND WEST LIMITS OF ROAD PLANS 5233JY AND 8521697, CONTAINING 18.05 HECTARES (44.60 ACRES) MORE OR LESS.

Town of Thorsby Annexation OIC 438/2007

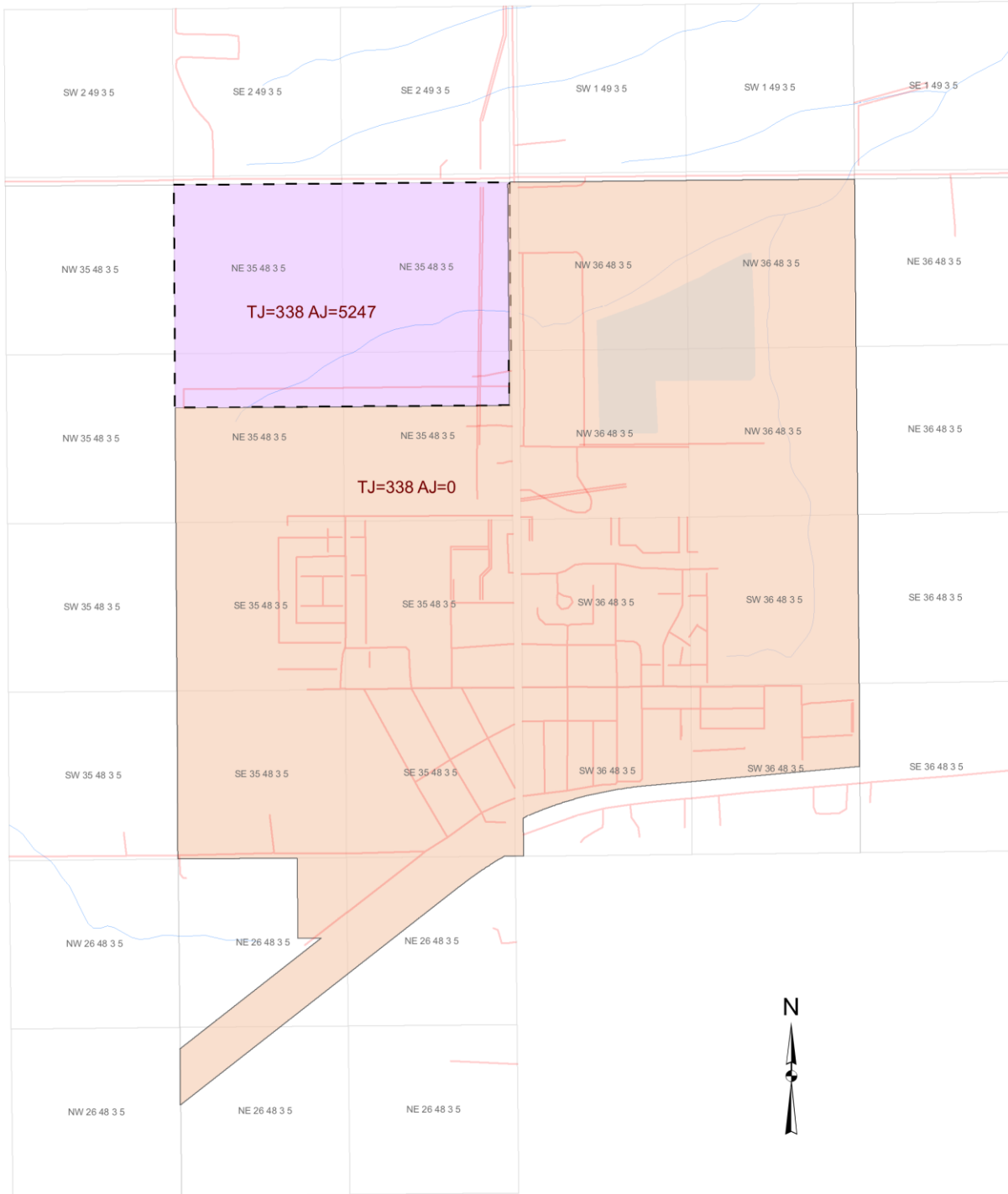




Village of Warburg 476/2010

APPENDIX A - DETAILED DESCRIPTION OF THE LANDS SEPARATED FROM LEDUC COUNTY AND ANNEXED TO THE VILLAGE OF WARBURG

ALL THAT PORTION OF THE NORTHEAST QUARTER OF SECTION THIRTY-FIVE (35), TOWNSHIP FORTY-EIGHT (48), RANGE THREE (3) WEST OF THE FIFTH MERIDIAN NOT WITHIN THE VILLAGE OF WARBURG LYING SOUTH OF THE SOUTH BOUNDARY OF PLAN 3623LZ.

Village of Warburg OIC 476 2010



-  Existing village Boundary
-  Annexation Area

0.25 0.125 0 0.25 Kilometers

