

## MUNICIPAL AFFAIRS

Office of  
the Minister

IN THE MATTER OF THE

IMPROVEMENT DISTRICTS ACT  
Being Chapter I-1, R.S.A. 1980

MINISTERIAL ORDER

and

**THE ESTABLISHMENT OF THE HAMLET OF  
WABASCA/DESMARAIS**


IMPROVEMENT DISTRICT NO. 17 EAST

---

PURSUANT to Section 1 of the Improvement Districts Act, I, DENNIS ANDERSON, MINISTER OF MUNICIPAL AFFAIRS, as Council for Improvement District No. 17 East, DO HEREBY ORDER AS FOLLOWS:

1. THAT the lands contained within the area outlined in red on Schedules "A" and "A-1", attached, shall be declared as the Hamlet of Wabasca/Desmarais.
2. THAT the boundaries of the Hamlet of Wabasca/Desmarais, shall be established as outlined in Schedules "A" and "A-1" as described in the attached Schedule "B".

Ministerial Order No. 772/78 is hereby rescinded.



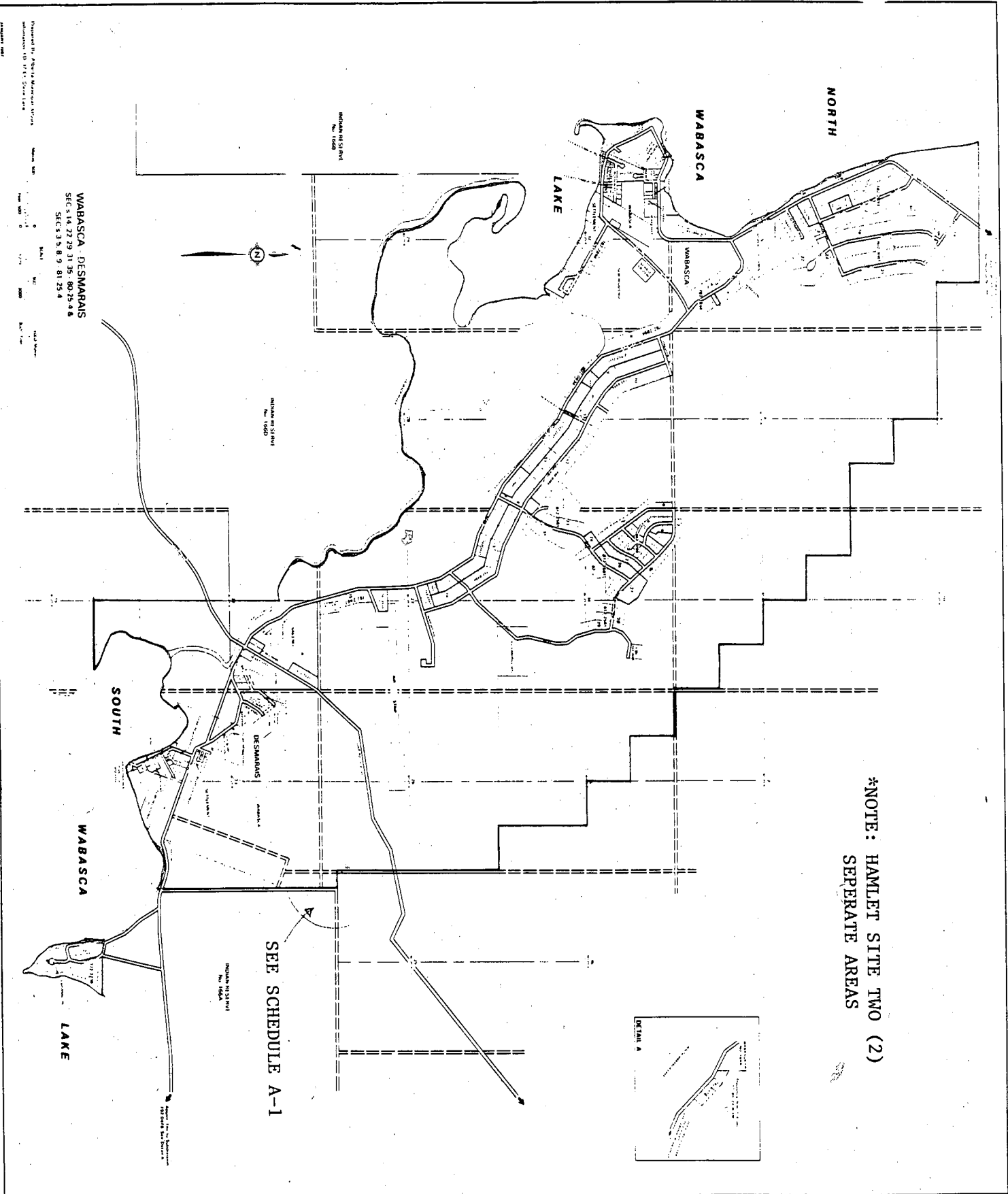
DENNIS ANDERSON  
Minister of Municipal Affairs

DATED at EDMONTON, Alberta


This 9th day of February, A.D., 1988.



SCHEDULE A



\*NOTE: HAMLET SITE TWO (2)  
SEPERATE AREAS



SEE SCHEDULE A-1

WABASCA - DESMARAIS  
SEC'S 14, 27, 29, 31, 35, 36, 37, 48  
SEC'S 3, 5, 8, 9, 81, 25, 4

Prepared by: Applied Management Systems  
Information: 101 St. George Street  
Edmonton, Alberta T6A 2P4

Scale: 1:50,000  
North Arrow: True North

SCHEDULE "B"

TOWNSHIP 80, RANGE 25, WEST 4th MERIDIAN

In Section 13 area covered by Subdivision Plan 772-2738  
In Section 14 N1/2 of Section 14 not covered by waters of South Wabasca Lake  
In Section 15 L.S. 15 and 16 not covered by waters of South Wabasca Lake  
In Section 22 East 1/2 of Section not covered by waters of South Wabasca Lake and NW 1/4 of Section, lying north and east of the right bank of Wabasca River  
All Section 23 not covered by waters of South Wabasca Lake  
All Section 24 excepting I.R. 166A and waters of South Wabasca Lake  
In Section 25 part of L.S. 4 lying west of west limit of I.R. 166A and south of north limit projection of I.R. 166A  
All Section 26  
All Section 27 lying north and east of the right bank of the Wabasca River  
All Section 28 lying to the north of the right bank of Wabasca River  
All Section 29 lying north and east of the right bank of the Wabasca River excepting the waters of North Wabasca Lake  
In Section 31 W 1/2 of Section excepting I.R. 166B and waters of North Wabasca Lake  
All Section 32 Lying east of the right bank of Wabasca River not covered by waters of North Wabasca Lake  
All Section 33  
All Section 34  
In Section 35 L.S. 2 to 7 and 11 to 13 inclusive

TOWNSHIP 81, RANGE 24, WEST 4th MERIDIAN

In Section 3 L.S. 1 to 7 and 11 to 13 inclusive  
All Section 4  
All Section 5 not covered by waters of North Wabasca Lake  
In Section 8 L.S. 1 to 8 and 10 to 12 inclusive excepting the waters of North Wabasca Lake  
In Section 9 L.S. 2 to 6

ALSO INCLUDED ARE ALL THE ROAD ALLOWANCES AND ROAD ALLOWANCE INTERSECTIONS IN AND ADJOINING THE ABOVE DESCRIBED LANDS.