

MUNICIPAL AFFAIRS

Office of
the Minister

MINISTERIAL ORDER

IN THE MATTER OF THE IMPROVEMENT DISTRICTS ACT

and

THE ESTABLISHMENT OF THE HAMLET OF ANZAC

WHEREAS, section 2 of the above noted Statute authorizes the Minister of Municipal Affairs to declare any given area to be a hamlet and to designate its boundaries, and

WHEREAS, because of land tenure and development taking place within the Anzac area, it is desirable to declare the Hamlet of Anzac and establish the boundaries.

NOW, THEREFORE, I, Marvin Moore, Minister of Municipal Affairs, by virtue of the authority vested in me by the aforementioned Statute, DO HEREBY ORDER:

1. That the lands contained within the area outlined in red on Schedule "A", attached, shall be declared as the Hamlet of Anzac.
2. That the boundaries of the Hamlet of Anzac, shall be established as outlined in Schedule "A", attached, more specifically defined as follows:

IN TOWNSHIP 86 RANGE 7 W4M

The North half of Section 4

The South East quarter of Section 8

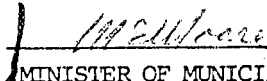
All of Section 9, excepting thereout the Provincial Park and the part covered by the waters of Gregoire Lake.

All of Section 16, excepting thereout the Provincial Park

East half of the East half of Section 17 not covered by the waters of Gregoire Lake

ALSO INCLUDED ARE ALL THE ROAD ALLOWANCES AND ROAD ALLOWANCE INTERSECTIONS IN AND ADJOINING THE ABOVE DESCRIBED LANDS.

ALL THE ABOVE DESCRIBED LANDS ARE SHOWN ON ATTACHED MAP (SCHEDULE "A").


MINISTER OF MUNICIPAL AFFAIRS

Dated at Edmonton

in the Province of Alberta

this 7 day of August, 1979

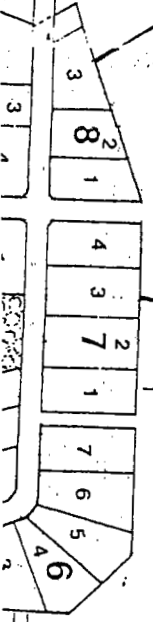

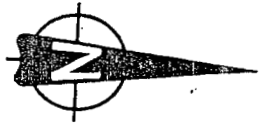
SCHEDULE "A"

17
86-7-4

FUTURE DEVELOPMENT

16
86-7-4

ANZAC STATION GROUND



00-



SCALE 1 in = 600 ft

CRETA AT APRIL 1979

86-7-4

86-7-4

4

2

15 1

LAND FILL

FUTURE DEVELOPMENT

GAS WELL

13 1

14 1

11 1

86-7-4

9

4 3

2

1

PROPOSED COMMUNITY BOUNDARY



86-7-4

4

86-7-4

